



# *Isthmian Football League*

*2022/23*

By John Aitken

# Isthmian Football League

---

The symbols for road and public transport are listed below:



= Local Bus



= Coach



= Car



= Railroad



= London Underground Transport



= Walking



= Metro



Ferry



= DLR



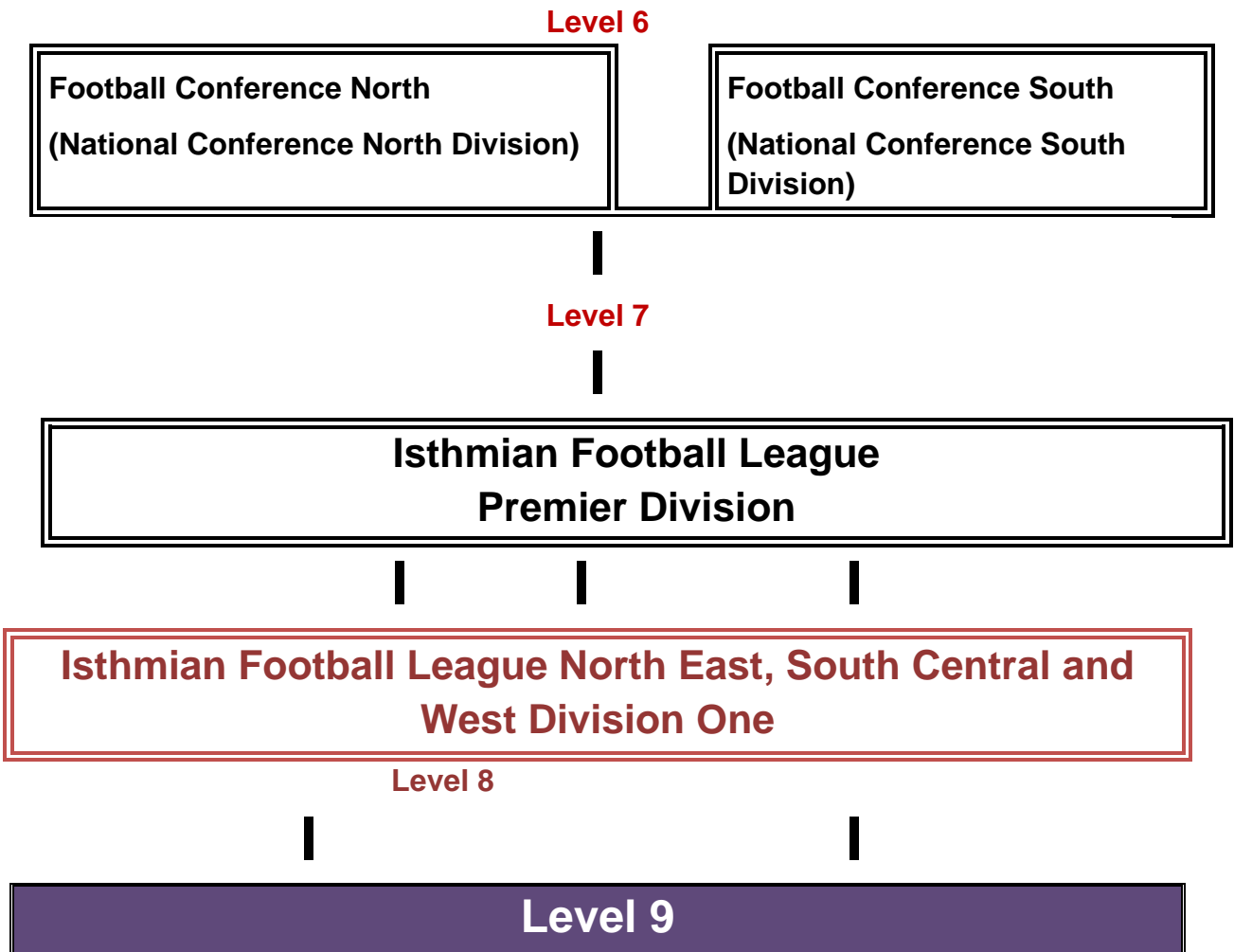
= London Overground

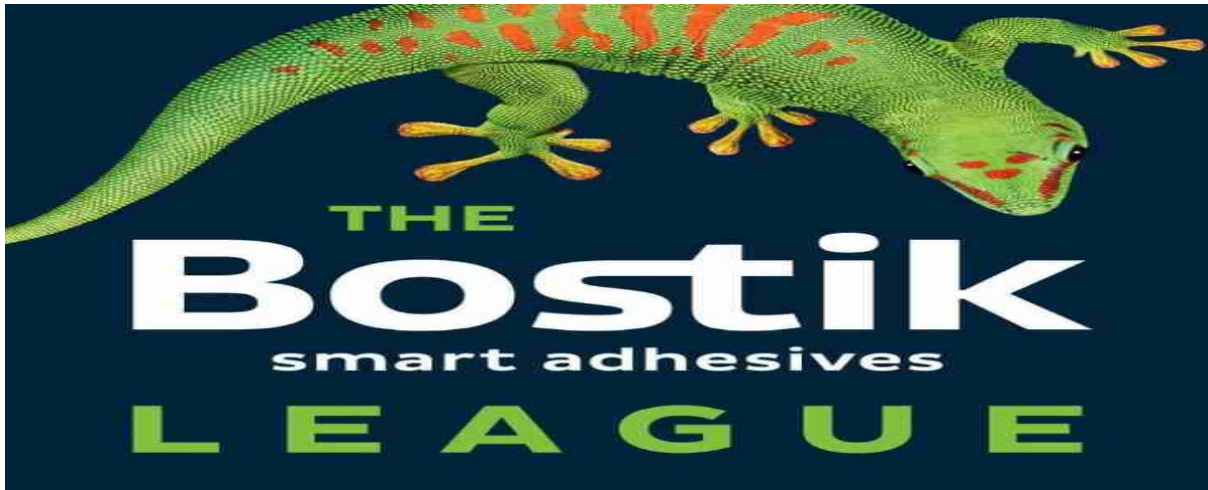
*John Aitken*  
*The Editor*

- 2 Isthmian Football League Premier Division (Level 7)
- 46 Isthmian Football League Division One North (**Level 8**)
- 78 Isthmian Football League Division One South Central (**Level 8**)
- 100 Isthmian Football League Division One South East (**Level 8**)



This is Step 7 on the Pyramid League and step 3 Football Association leading to either Conference South or North Leagues and below is the chart of how the clubs can work their way from the bottom to the top of the non-league pyramid from level 11 to Level 6





## Premier Division

Promotion to the National League North or South and relegation to an appropriate Level 8 Division

## Aveley

Ground - Mill Field, Mill Road Aveley, South Ockendon RM15 4SR  
Telephone: 01708 865940

<b>Nickname(s)</b>	The Millers
<b>Founded</b>	1927
<b>Ground Capacity</b>	1,200 (250 Seated)

### Driving to the Ground



From M25, Northbound (anti-clockwise) then exit at Junction 31 (A1306, first junction from Dartford Tunnel). At the roundabout follow the directions for the Aveley turn off and head up Ship Lane. At the mini-roundabout High Street turn left. At the next mini-roundabout turn right into Mill Road. The entrance to the ground is 600 yards on the right (after St. Michael's Close).

From M25, Southbound (clockwise) Exit at Junction 30 and turn right (A13 London). At the next junction (A1306) follow signs to Rainham / Wennington. Then turn immediately right into Sandy Lane (B1335) to Aveley. At next roundabout turn right into Mill Road, the entrance to

## Isthmian Football League

---

the ground is 300 yards on the left (after St. Paul's Close). There is a car park at the ground although it's not very big. There is plenty of room in the surrounding roads though.



### Public Transport/Walking



Train to Rainham Railway Station then take Stagecoach London 372 bus towards Lakeside (Thurrock), Bus Station get off Aveley, Hanford Road (on Mill Road) and it's a five minute walk to the ground which is just off Mill Road up a lane.

### Admission

Adults £9  
OAP's/Students £4  
Under 16's £2

### Programme

£2.00

# Billericay Town

**Ground** - New Lodge Blunts Wall Road Billericay CM12 9SA

**Telephone:** (01277) 652188

**Fax:** (01277) 6551777

**Nickname:** The Blues or Ricay

**Founded:** 1880

**Ground Capacity:** 3,500 (450 Seated)

**Undersoil Heating:** No

**First Team Colours:** Blue & Red Shirts, Blue Shorts, Blue & Red Socks

# Isthmian Football League

---

**Second Team Colours:** Yellow Shirts, Yellow Shorts, Yellow Socks

**Shirt Sponsors:** Paul Robinson

**Kit Manufacturer:** Puma

**Website:** [www.Billercaytownfc.com](http://www.Billercaytownfc.com)

**Programme:** £3

## Ground Guide

The ground has a capacity of 3,000 with 224 seated in the main stand all the turnstiles are all in Blunts Wall Road. The eastern edge is covered terrace up to the half way line, then a small stand with approx 200 seats and standing enclosure beside it.



The western side has seen the most development in recent years and the central 70% or so is now covered with seats in most of it and terracing in the southern end. The south end has a similar stand to the north behind the goal, plus some open terracing. The clubhouse is open before, at half time and after matches. It's not particularly big but it's not bad, has a good atmosphere and a huge Sky TV screen. Behind the north end is a small covered terrace and some open terrace.



# Isthmian Football League

---

## Driving to the Ground



From the M25 (J29) take the A127 to the Basildon/Southend and take the first exit from the North and the fourth from the South at the roundabout on to the A127 after two miles take the Dunton exit and at the roundabout take the first exit and then take the first right onto Dunton Road.



Then take the first left into Rectory Road and then at the Small War Memorial Cross take a left into Clock House Road and then take the first left after the Farm shop on your left into Blunts Wall Road and the ground is on the right with the car park second on the right.

## Public Transport and Walking



Train to **Billericay Railway Station** and the ground is approximately 25 minutes' walk from the station. On leaving the station turn right into Radford way. At the top of the road turn right, crossing the Railway line by the footbridge. Then turn right again at the bottom of the High Street into Western Road. Walk the full length of Western Road, then cross over London Road at the traffic lights into Tye Common Rd and Blunts Wall Lane is second right with the entrance to the ground on the right after about 50 yards.

## Admission

Adults £13  
OAP's/Students £9  
Under 16's £3

## Where to Drink

There is a sizeable clubhouse at the ground that normally admits visiting supporters unless the match is segregated but there is good bars in the town where there are a number of

# Isthmian Football League

pubs to be found, The Blue Boar and the Railway pub on the High Street and the Coach & Horses on Chapel Street, also around a mile away from the ground on Mountnessing Road, is the Inn on the Green

## Bishop Stortford

**Ground** – Woodside Park, Dunmow Road Bishop's Stortford, CM23 5GZ

**Club Telephone:** 01279 306456

**Club Fax:** 01279 715625

**Commercial:** 07710 079158

**Capacity:** 4,525 (Seated 525)

**Team Nickname:** The Bishops, the Blues

**Year Ground Opened:** 1999



### Ground Guide

The ground has a capacity of 4,000 with the main stand having seating for 298 with three small stand enclosures at each end and has a good club shop.

### Driving to the Ground

#### From the North West



Take the M6 to just past Junction 1 where it merges with the M1 take the sign for the A14 toward Felixstowe/Corby/Kettering and merge on to the A14. Turn right to stay on A14 then go through 1 roundabout at the next roundabout take the 3rd exit onto the A14 ramp to Cambridge/ Felixstowe/ Harwich and merge onto the A14, then follow the signs for London and take the right fork onto the M11 and come off at Junction 8 then Follow A1250 towards Bishop's Stortford Town Centre, entrance to the ground is signposted through Woodside Park Industrial Estate.



# Isthmian Football League

---

## From the North East



Take the A1 and follow the signs for London and get off for at the sign for Huntingdon/Cambridge and on to the A14 then follow the signs for London and take the right fork onto the M11 and come off at Junction 8 then Follow A1250 towards Bishop's Stortford Town Centre, entrance to the ground is signposted through Woodside Park Industrial Estate.

## From the South



Take the M25 to Junction 27 for Stansted/ Cambridge and travel up the M11 to Junction 8 and follow the above directions

## Public Transport/Walking



Train Bishops Stortford Railway Station is one mile from the ground, the 500 BS-Romford, 504 BS-Walthamstow, 799 Green Line pass the ground from the town centre which is two minute walk from the station.

## Admission

Adults £12  
Over 65's/Students £7  
Under 16's £5  
Under 12 Free

## Programme

£2.50

## Where to Drink

In the centre of town the best pubs to visit are The Half Moon in North Street, The Cock in 2 Stansted Road and their own Social club at the ground.

# Bognor Regis Town

**Ground** - Nyewood Lane Bognor Regis PO21 2TY

**Telephone:** 01243 822325

**Nickname:** The Rocks

**Founded:** 1883 (Bognor FC)

**Capacity:** 4,500 (300 Seated)

**Pitch Size:** 116 x 75 yards

**Pitch Type:** Grass

**Year Ground Opened:** 1935

**Undersoil Heating:** No

# Isthmian Football League

---



## Ground Guide

The ground was opened in 1935 and the Lane is set in a quite area on the town, the Social End is uncovered and opposite is a small covered terrace, at the Sports Club End, which has a small electric scoreboard on its roof.



On the North side of the ground is a small covered terrace, being a few steps high, which runs for around half the length of the pitch. On the other side is a small covered seated Main Stand which has 300 seats that uses two flag poles as part of the roof supports. The team dugouts are located in front of this stand and these are sunken into the pitch side

## Driving to the Ground

### From North West

Take the M6 to just after Junction 5 and merge on to the M42 At junction 3A, exit onto M40 toward London/ Warwick/ Stratford then at junction 9, take the A41/A34 exit to Bicester/ Aylesbury/ Oxford/ Newbury.

# Isthmian Football League

---

At the roundabout, take the third exit onto A34 then just before Winchester At the roundabout, take the third exit onto the M3 ramp to Southampton/ Bournemouth/ Portsmouth and merge on to the M3 then just before Southampton keep to the left hand side and take the M27 after 20 mile just after Portsmouth take the exit for the A27, then take a right after a mile on to the B2149/A3023 exit toward Havant and Hayling Island and at the roundabout take the third exit onto the B2149 and at the next roundabout take the first exit onto the B2166.

Then at the next roundabout go straight on and carry on till the Royal Oak pub there take a left into Lower Bognor Road then at the Duckpond roundabout take the first exit into Aldwick Road and at the next roundabout take the third exit and take third left into Nyewood Lane then ground is at the top of the lane on your left with ample parking at the back of the ground,

## From North East

From the M25 take junction 10 on to the A3, follow the A3 southwards until take the exit for Milford then at the roundabout take the first exit then go straight on at the next roundabout then take third left into New Road then at the T Junction take a left then at the roundabout take the third exit onto Petworth Road.

Follow the A283 through the New Forest then on the outskirts of Petworth take the second exit at the mini roundabout into North Street (Unsuitable for buses), then continue to the T Junction turn right (Signposted Midhurst/ A272) follow the road round the square then at the end take a left into Pound Street. At the Mini Roundabout take the first exit go on through one mini roundabout then after about eight miles take a left for Great Ballard School/ Eartham.

Then just past the George Inn in Eartham follow the road left then follow the road down and join the A27 then at the Fontwell Roundabout take the third exit and go through four roundabouts at the fifth take the fourth exit on to Chichester Road then the third left into Hawthorn Road, then at Bognor Sports Club take a left into Nyewood Lane then ground is up the lane just after the bend in the road second on the left.

## Public Transport and Walking



Train to **Bognor Regis** Railway Station and it's a short walk to the ground come straight out of the station and walk down Canada Grove then go left right into Argyle Road and at the second junction turn right into Cavendish Road and at the first junction turn right into Southdown Road then first left into wellington Road and the end of Wellington do a left right and walk down Sylvan Way then at the end of the road turn right into Nyewood Lane at the tennis court cut across the park the ground is in front of you.

## Admission

Adults £10  
OAP's/Students £3  
Under 16's £3

## Programme

£2.00

# Bowers & Pitsea

Ground - Len Salmon Stadium Crown Avenue Pitsea SS13 2BE

Phone: 01268 581977

Nickname: bow or Sea

Capacity: 2,000 (200 Seated)

Founded: 1946 (Bowers United FC merged with Pitsea FC 2004)

## Driving to the Ground



Leave the M25 at Junction 29 and take the A127 and at the roundabout take the first exit on to the A127 and continue to Basildon then take the exit for Basildon A176 and at the first roundabout take the first roundabout then take the second exit at the next beside Asda and then first exit at the next to go on to the A1321.

The next roundabout second exit same at the next roundabout and second again at the next roundabout to go onto Ashley's and then at the next its second exit onto Refectory Road and then first left into Crown Avenue and then the ground is in front of you at the bottom of the road



## Public Transport & Walking



Train to Basildon Railway Station and walk out the main entrance and at the end of the station way take a right into Station Road cross the bridge and then take a right at the

## Isthmian Football League

---

Beehive Pub and cross the road at Stop R take the First in Essex Bus 22 to Pitsea Broadway then take the First in Essex Bus 5 to Kenneth Road/Refectory Road then walk back and cross the road and take the first right down Kenneth Road then at the end of the road do a right and then first left and the ground is on the left.



Train to Pitsea Railway Station which is one and a half mile walk to the ground. Walk out of the station past the car park to the end of the road then turn right and walk up Pitsea hall Lane over the bridge to a mini roundabout walk straight on past the superstore walk on then cross over the road under the bridge walk up to the roundabout then take a right up High Road past McDonalds follow the road round and keep on walking till you get to a mini roundabout take a left into Rectory Road and take the sixth right into Kenneth Road and walk all the way to the end then take a right cross the road and first left and follow it round and the ground is in front of you

### Admission

Adults £10

Concessions and Children £5

### Programme

£1.00

# Brightlingsea Regent

**Ground** - North Road Brightlingsea Essex CO7 0PL

**Telephone:** 01206 304199

# Isthmian Football League

---

**Nickname:** The Regent

**Founded:** 2005 (Merger of United (1928) and Regent Park Rangers (1929))

**Capacity:** 2,000 (300 Seated)

**Pitch Size:** 118 x 75 yards

**Pitch Type:** Grass

**Year Ground Opened:** 1929 (Brightlensea Athletic FC)

**Undersoil Heating:** No



Main Stand

## Driving to the Ground



From the M11 Junction 8, take the A120 exit to Stansted Airport/ Colchester/ Bishop Stortford (First exit from the North or third exit from the South) then at the next roundabout take the third exit Colchester/ A120 then go through one roundabout and at Braintree take the third exit at the roundabout onto the A120 and go through three roundabouts and at Marks Tey and join the A12 then after just over 7 mile take the junction for Clacton on Sea / Harwich/ A120.

Then after just under 6 miles take the junction for Clacton/ Weeley/ A133 then after 1 1/2 mile at the roundabout take the second exit for Brightlingsea, then after a mile turn left at the Kings Arms pub in Frating then after a mile follow the road left and follow the road over the railway crossing and continue on the B1029 then at the second mini roundabout just before Thorrington Auto Centre take a left and as you come into the town take a right follow the sign for the Town Centre then take a first left into Spring Road and then first left into North Road the ground is at the top of the road with a small parking area or street parking

## Public Transport & Walking



Train to Alresford (Essex) Railway Station then walk up to The Pointer pub and get the Heddingham Omnibus 87 to Spring Chase in Brightlingsea then it's a walk back turn right into Ladysmith Road then first left into Spring Road and then first left into North Road and the ground is at the top of the road.

# Isthmian Football League

---

The bus back is at 16.57 from Regent Road which is 8 minutes from the ground with Cedric Coaches 78X this takes you straight into Colchester Town Centre the next Hedingham Coach 87 is at 17.50 from Victoria Place.

## Admission

£10 for Adults,  
£4 for children

## Programmes

£1

# Canvey Island

Ground - The Brockwell Stadium Park Lane Canvey Island Essex SS8 7PX  
Telephone - 01268 682991

<b>Nickname(s)</b>	The Gulls or The Islanders
<b>Founded</b>	1926
<b>Ground Capacity</b>	4,500 (450 Seated)



## Driving to the Ground

### North

Take the M25 to junction 29 then at the roundabout and take the first exit onto the A127 then take the A176 exit and take the first exit at the roundabout and go straight on at the next two and at the third take the first exit onto the A1321.

# Isthmian Football League

Then at the second roundabout take the third exit onto the A132 then at the next take the second exit onto the A13 then at the end keep in the left lane which will take you onto the A130 (Canvey Way). At the next roundabout take the second exit onto the B1014 and go through two roundabouts. You will enter the one way system where you need to keep left. You will eventually pass the Transport Museum on your right and just after it turn right at the mini roundabout into Park Lane for the ground and there is plenty of free parking around the ground.

## South

Take the M25 to junction 30 and at the roundabout take the third exit and take A13 towards Southend, follow this road until you reach the end then follow the above directions.



## Public Transport and Walking



21, 21A, 22, or 27



→ 5 mins

Train to **Benfleet Railway Station** the **First in Essex 22 or 27 buses** to be dropped directly outside Park Lane from there it turns right and walk up the lane and at the top cross the car park to the ground. Alternatively, you can use the **First in Essex 21 or 21A** to be dropped by the sea wall. From here, continue walking in the direction you travelled across some playing fields, and you will see the ground on your left.

## Admission

Adults £10  
OAP's/Students £5  
Under 16's £3

## Programme

£2.00



# Carshalton Athletic

Ground - War Memorial Sports Ground; Colston Avenue, Carshalton Surrey SM5 2PW  
Telephone: 0208 642 8658

<b>Nickname(s)</b>	The Robins
<b>Founded</b>	1905 (Mill Lane Mission)
<b>Ground Capacity</b>	5,000 (300 Seated)



## Driving to the Ground

North 

Take the M25 to Junction 10 take the A3 exit to London (S W)/ Guildford/ Kingston then take the first exit at the roundabout for Kingston/ Esher then merge onto Portsmouth Rd/A3, follow the signs for the A3 on the Kingston By Pass then at the roundabout take the fourth exit into Kingston Road, then go straight through at the next roundabout and then take a left into Cheam Road after about 800 yards at the lights. Continue on the road for about 3 ½ mile till you come to AK cars and St Barns Church there turn left up the hill then at the T Junction turn right onto Westmead Road then at the Mini roundabout at May Tree Pub take the first exit The entrance to the ground is down a small alley about 150 yards on your right

# Isthmian Football League



## South

Take the M25 to Junction 7 (Signposted Croydon) and follow the A23 past the old Croydon Airport before taking a left after a few miles onto the A232. Follow this road for a couple of miles, passing Beddington Park on your right before you enter Carshalton. Pass through the High Street, passing the two large ponds on your right and then take the next right into West Street. Pass the Racecourse and Hope pubs and then immediately after you pass under the railway bridge take a left into Colston Avenue. The entrance to the ground is down a small alley about 150 yards on your right. This is a busy and narrow road so I would avoid parking down here – there is a car park at the ground (£2) or park on West Street.

## Public Transport and Walking



Train to Carshalton Railway Station and turn right and walk up the road through the crossroads and then cross the path to the ground on the left

## Admission

Adults £10  
OAP's/Students £5  
Under 16's £3

## Programme

£2.00

# Corinthian Casuals

Ground - King George's Field Queen Mary Close Hook Rise South Tolworth KT6 7NA  
Telephone - 020 8397 3368

Nickname(s)

The Amateurs

# Isthmian Football League

<b>Founded</b>	1878 (Casuals FC merged with Corinthian FC (1882) in 1939)
<b>Ground Capacity</b>	2,700 (250 Seated)

## Driving to the Ground



Take the M25 to Junction 10 and follow the A3 for A307 Kingston and Esher and continue onto the A3 and follow it onto the Kingston By-Pass then come off the By-Pass for the signs for Kingston and A240 then at the roundabout take the fifth exit onto the A3 ramp Signposted A309/ M25, Esher and Hinchley Wood and after 200 yards take a left into Hook Rise South and continue down for 400 yards and take a left into St Mary's Close and park your car there as there is a height restriction of 7 foot under the railway bridge which leads to the ground and walk under the bridge and the ground is on the right.

## Public Transport & Walking



Train to Tolworth Railway station. Turn left out of the station and walk up to the roundabout where you should turn left again, past where the Toby Jug pub used to be, then walk alongside the slip road into Hook Rise South and continue down the road until you reach Queen Mary's Close, where you will see a small sign for the club then walk under the bridge and the ground is on the right.



## Admission

£8 for Adults,  
£5 for Concessions and under 16's enter free

# Cray Wanderers

Ground - Hayes Lane Bromley BR2 9EF  
Telephone – 0208 4605291

<b>Nickname(s)</b>	The Wands
<b>Founded</b>	1860
<b>Ground Capacity</b>	6,000 (3,000 Seated)

## Driving to the Ground



Leaving the M25 at Junction 4, follow the A21 to Bromley and London, for approximately 4 miles and then fork left onto the A232 (Signposted Croydon/ Sutton). At the second set of traffic lights turn right into Baston Road (B265), following it for about 2 miles as it becomes Hayes Street and then Hayes Lane. The ground is on right hand side of road just after a mini roundabout. There is ample room for cars to park.

## Public Transport & Walking



The nearest station to the ground is Bromley South Railway Station turn left out of the station and then right shortly afterwards into Westmoreland Road, at the traffic lights by the T-junction near the Police Station and the Churchill building.



Gleyne Beverley Stand

## Isthmian Football League

Turn left, after the church, into Hayes Road. Take care to follow the road when it bears round to the left rather than ending up in Cameron Road. At the end of Hayes Road turn right into Hayes Lane, having first crossed Hayes Lane using the traffic island near the mini roundabout. The driveway to the ground is about 200m on your left.



### Admission

Adults £10  
OAP's/Students £4  
Under 16's £4

### Programme

£2.00

# Enfield Town

Ground - The Queen Elizabeth Stadium, Donkey Lane, Enfield, EN1 3PL  
Telephone: 07787 875650

<b>Nickname(s)</b>	The Towners
<b>Founded</b>	2001
<b>Ground Capacity</b>	2,500 (250 Seated)

# Isthmian Football League



North Stand

## Driving to the Ground

From the M25, then from the North take junction 25 and take the third exit and from the South take the first exit at the roundabout and merge onto the A10 Great Cambridge Road. Then after just under two mile you will reach lights with the Halfway Pub on you right take a right into Carterhatch Lane. Donkey Lane is first left after the pub go to the top of the lane where there is plenty of free parking outside the station.



Main Stand

## Public Transport and Walking



Train to Southbury Railway Station then turn left into Southbury Road and walk up to the lights and turn right past the Cinema and walk up Great Cambridge Road. Walk for about 700 yards cross over at the pedestrian crossing come back on yourself and turn right into Donkey Lane the ground is about 100 yards on the right

# Isthmian Football League

## Admission

Adults £9  
OAP's/Students £4  
Under 16's £2

## Programme

£2.00

# Folkestone Invicta

Ground – The Fullicks Stadium, Cherton Road, Folkestone CT19 5JU  
Telephone: 01303 221819

<b>Nickname(s)</b>	The Seasideers
<b>Founded</b>	1936
<b>Ground Capacity</b>	4,000 (250 Seated)



Main Stand & Riverside End

## Driving to the Ground



Leave the M20 motorway at junction 13, and at the roundabout take the third exit and at the next roundabout take the second exit and head south onto the A20 (Cherry Garden Avenue).

## Isthmian Football League



Club shop

At the traffic lights, turn left onto Cheriton Road, pass the Harvey Grammar School and Stripes club with the ground is next left before Morrison's supermarket; opposite the cemetery. Some car parking is available at Stripes.

### Public Transport & Walking



Train to Folkestone West Railway Station and on leaving the station follow Station Road right and take left onto Beachborough Road, then right onto Cherton Road. The ground is visible on the left hand side of the road, immediately after the Harvey Grammar School.

### Admission

£8 for Adults,  
£4 for Concessions and under 16's enter free

### Programme

£2.00

# Haringey Borough

Ground – Coles Park Stadium, White Hart Lane, Tottenham, London N17 7JP

Telephone: 01707 873187

Founded: 1973

Nickname: The Borough

Capacity: 2,500 (280 Seated)



# Isthmian Football League

---



## Driving to the Ground



From the North and South Leave Junction 25 and from the north its third exit at the roundabout and from the south its first exit onto the A10 and at Edmonton roundabout take the second exit to continue on the A10 to just before the Great Cambridgeshire Post Office (with the church on your left) there get on the right lane at the lights and then turn right into White Hart Lane and the ground is on the left after Asda Filling station.



## Public Transport & Walking

## Isthmian Football League



→ 2 mins



W3



### 3 mins

The nearest station is **Wood Green Underground Station** on the Piccadilly Line. From there walk two minutes out onto Redvers Road Stop V and take **London Bus W3** (destination Northumberland Park) passes the ground and get off at Noel Park. The entrance is on White Hart Lane, some 500 yards west of White Hart Lane's junction with the Great Cambridge Road (the A10) and is opposite the former Bridisco factory.



→ 2 mins



W3



### 3 mins

From Anglia take the train to Liverpool Street Railway Station and then take the London Overground to Silver Street Railway Station and then take **London Bus W3** (destination Northumberland Park) passes the ground and get off at Noel Park. The entrance is on White Hart Lane, some 500 yards west of White Hart Lane's junction with the Great Cambridge Road (the A10) and is opposite the former Bridisco factory.

### Admission

Adults £10

Concessions and Children £5

### Programme

£1.00

# Hastings United

Ground - The Pilot Field Elphinstone Road Hastings East Sussex TN34 2AX

<b>Nickname(s)</b>	The Arrows or the U
<b>Founded</b>	1894 (Rock A Nore FC)
<b>Ground Capacity</b>	4,000 (550 Seated)

### Driving to the Ground



From the M25 (signs for Channel Tunnel/ M20 / M23) Exit on the right onto Sevenoaks By-Pass/A21 toward Sevenoaks/Hastings follow A21 just past the Golf course on the right go straight ahead at two mini roundabouts and turn left at the third onto the A2101 St Helens Road (The Pilot Field is signposted at this point). After a mile and a quarter, take the fifth

# Isthmian Football League

turning on the left into St Helens Park Road, which leads into Downs Road. At the end of the road, turn left and the ground is immediately on your right.



## Public Transport/Walking



Train to Hastings Rail Station take the 21/21A from the station to Down's Road then it's a 2 minute walk to the ground.



The Main Stand

## Admission

Adults £10  
OAP's/Students £8  
Under 16's £3

## Programme

£2.00

# Herne Bay

Ground - Safety Net Stadium Winch's Field Stanley Gardens Herne Bay Kent CT6 5SG

<b>Nickname(s)</b>	The bay
<b>Founded</b>	1886
<b>Ground Capacity</b>	4,000 (250 Seated)

## Ground Guide

Winch Field, aka The Safety Net Stadium boasts different styled four stands, floodlights and a well-appointed clubhouse which is regularly hired out for functions. The ground sits on the site of the former Winch's brick yard, a Herne Bay landmark since Victorian times.

The one stand that strikes you as unusual is the main stand. It is a large blue building, next to the bar, and houses the dressing rooms and dugouts. Behind both goals are covered terraces, with the east end being bigger in terms of height. There is a small covered stand on the south side of the ground which offers decent views it is a pleasantly rural setting, surrounded by trees.



## Driving to the Ground



Take the M2 to the end and then follow the A299 Thanet Way from the west. Take the junction for Herne Bay, going straight on at first roundabout and then first exit at the second (Signposted Seafrost). Follow this road until you pass under the railway bridge then take the

## Isthmian Football League

next left into Spenser Road and then the first left after about 200 yards into Stanley Road. The ground is on the left hand side where there is plenty of parking at the ground in the surrounding streets free of charge.



### Public Transport & Walking



Take the train to Faversham Railway Station and it's a 10 minute walk to the ground from the railway station, walk across the car park on to the circus follow the road round on to Station Road take the first right after the Heron pub and walk along till you get to Stanley Gardens then take a right then first left and the ground is in front of you.

### Admission

£8 for Adults,  
£2 for concessions

### Programmes

£1.50

# Hornchurch

Ground - Hornchurch Stadium Bridge Avenue Upminster Essex RM14 2LX

Tel.: 01708 220080

Fax. 01708 227931

<b>Nickname(s)</b>	The Urchins
<b>Founded</b>	2005

# Isthmian Football League

**Ground Capacity**

3,500 (1,090 Seated)

## Ground Guide

The ground has a capacity of 3,500 with the ground having seating for 800. On the East Side of the ground, there is a stand which seats up to exactly 250 people which stretches from the Goal line to the half way line, on the half way line is the other seating for the officials which seats about 40 people.

There is nothing behind the goals as there is an athletics track around the outside of the playing field. On the west side aka Riverside has three stands, the first seats up to exactly 150 people then the main stand seats around 250-300 people then there is another stand after that which seats up to exactly 150 people, in between the first stand and the main stand is Uncle Urchins Hot Dog and Burger Bar, and on the other side of the pitch is another burger van, there is another bar which is located behind the 250 seater stand. The club has a good shop with various items to acquire.



Stephen Harris (Cray Wanderers)

## Driving to the Ground



Take the M25 to Junction 29 exit from the North at the roundabout take the third exit and from the South take the first exit onto the A127 towards London (E & C) and Romford. Then after a mile, take the exit towards Cranham and Upminster and at the T junction take a left and at the roundabout go straight on into Station Road.

Then follow it passing Upminster Station on your left, until you come to a major crossroads with traffic lights with Pizza Express on your right. Turn right at the lights into St Mary's Lane and continue down the hill and take the second turning on the left into Bridge Avenue, the ground is about 200 yards along on the right.

## Public Transport and Walking

# Isthmian Football League



Train to Upminster Railway Station then turn left out of the station and after 300 yards you come to a major crossroads with traffic lights. Turn right at the lights into St Mary's Lane and continue down the hill and take the second turning on the left into Bridge Avenue with the stadium is found about 200 yards down on the right



Take the Underground to Upminster Bridge (District line) which is also close to the ground. Turn right out of the station, walk under the railway bridge and take the second right turning into Bridge Avenue.

## Admission

Adults £ 9.00,  
Concessions £ 6.00,  
Under 16's £ 2.00

## Programme

£2.00

# Horsham

Ground - Horsham Golf & Fitness Centre at Hop Oast, Worthing Road, Horsham RH13 0AD  
Telephone: 01403 458854

<b>Nickname(s)</b>	The Hornets
<b>Founded</b>	1871
<b>Ground Capacity</b>	2,500 (250 Seated)



## Driving to the Ground



Take the M25 to Junction 9 then join the roundabout take the third exit onto the A243 and at the next roundabout take the second exit on the roundabout A243 Leatherhead by Pass then at the Beverbrook Roundabout take the second exit onto the A24 then the first exit at the next roundabout then go straight on at the next three roundabouts (or second exit) and go straight on at the next following the A24 then at the Clark green roundabout take the 3<sup>rd</sup> exit to keep on the A24.

At Great Daux Roundabout, take the second exit and stay on A24 then at the At Robin Hood Roundabout, take the second exit and stay on A24, At Hop Oast Roundabout, take the first exit onto Worthing Road (B2237) then take first left and park at the Park and Ride as they are no parking at the ground or any of the street around the ground so just walk over the road down the lane to the ground

## Public Transport/Walking



Train to **Horsham Railway Station** then take the Metrobus 98 or 23 bus to the fare from the town centre is £1.70 just ask the driver for "Golf Club for Horsham FC"

## Admission

£10 for Adults,  
£4 for concessions  
£1 for children

## Programmes

£2.00

# Kingstonian

Ground - King George's Field Queen Mary Close Hook Rise South Tolworth KT6 7NA  
Telephone - 020 8397 3368

<b>Nickname(s)</b>	The K
<b>Founded</b>	1889
<b>Ground Capacity</b>	2,700 (200 Seated)

## Driving to the Ground





## Isthmian Football League

Take the M25 to Junction 10 and follow the A3 for A307 Kingston and Esher and continue onto the A3 and follow it onto the Kingston By-Pass then come off the By-Pass for the signs for Kingston and A240 then at the roundabout take the fifth exit onto the A3 ramp Signposted A309/ M25, Esher and Hinchley Wood and after 200 yards take a left into Hook Rise South and continue down for 400 yards and take a left into St Mary's Close and park your car there as there is a height restriction of 7 foot under the railway bridge which leads to the ground and walk under the bridge and the ground is on the right.



### Public Transport & Walking



→ 15 mins

Take the train to **Tolworth Railway Station** and then turn left out of the station and walk up to the roundabout where you should turn left again, past where the Toby Jug pub used to be. Walk alongside the slip road into Hook Rise South. Continue down the road until you reach Queen Mary's Close, where you will see a small sign for the club. Walk under the bridge and the ground is on the right.

### Admission

Adults £10  
OAP's £8  
Students £4  
Under 16's Free

### Programme

£2.00

# Lewes

# Isthmian Football League

Ground - The Dripping Pan Mountfield Road Lewes East Sussex BN7 2XD  
Telephone - 01273 472100 Fax - 01273 483210

<b>Nickname(s)</b>	The Rooks
<b>Founded</b>	1885
<b>Ground Capacity</b>	2,150 (600 Seated)

## Driving to the Ground



Take the M25 to Junction 9 and merge onto the M23 (South) then merge onto the A27 near Brighton then take the first Lewes turn off. When you reach the crossroads where Lewes prison is, turn right into Winterbourne Hollow and follow road downhill. When you reach small roundabout turn left into Southover High Street and go through two roundabouts follow the road until you see the ground straight ahead on the right. There is a small pay and display at the stadium, and one the other side of the station.



The clubhouse & Tea room

## Public Transport and Walking



Train to Lewes Railway Station it is a two minutes walk to the ground turn left out of the station to the mini roundabout then turn left cross over the railway bridge and the ground is on the right.

## Isthmian Football League

---



### Admission

Adults £8  
OAP's/Students £6  
Under 16's £2

### Programme

£2.00

# Margate

**Ground** - Hartsdown Park, Hartsdown Road, Margate, Kent.CT9 5QZ

**Telephone/Fax Number:** 01843 221769

**Nickname:** The Gate

**Founded:** 1897

**Ground Capacity:** 2,100 (300 Seated)

### Driving to the Ground



Take the M2 from M25 from junction 2 or via London on the A2/A20. When you reach the end of the M2 you need to stay on the road where it becomes the A299 Thanet Way then after about 16 miles on the A299 take the second exit off the roundabout into the A28. Continue straight into Canterbury Road Birchington and then follow the signs for Margate and a little way after a BP Petrol station you will need to turn right into George V Avenue and follow the road around the left hand bend and at the end turn right into Hartsdown Road and the ground is a little way down on the left hand side

There is limited street parking in Hartsdown Road and Tivoli Park Avenue. There may also be some space in the Hartsdown 5's car park by the main turnstiles

# Isthmian Football League

---



Sam TSQB

## Public Transport and Walking



Train to **Margate Railway Station**, leave the railway station and turn right onto All Saints Avenue and then turn left at the brow into Tivoli Park Avenue and follow the road along until you see the ground on the right hand side and take the concrete path through the park to the ground.



## Admission

Adults £10  
OAP's/Students £6  
Under 16's £2

## Programme

£2.00

# Potters Bar Town

**Ground** - The South Mimms Travel Stadium Parkfield Watkins Rise Potters Bar EN6 1QB

**Main Telephone No:** (1707) 654 833

**Founded:** 1960 (Mount Grace Old Scholars FC)

**Capacity:** 2,000 (150 Seated)

**Team Nickname:** The Scholars



Fly by South

## Driving to the Ground



From the M25, exit Junction 24 then at the roundabout take the first from the west or third from the east and travel along Southgate Rd (A111) then turn right at first traffic lights into High Street A1000. After petrol station on left and pedestrian crossing, take first left into The Walk and then after 300 metres, first right into Watkins Rise, which leads to the ground.

Please note: DO NOT park in the Mayfair Lodge Home car park opposite the ground or you will be clamped. Also use the Car Park adjacent to the ground. You may also park on one side of the entrance part to Watkins Rise, but ensure you allow access for Emergency vehicles and if the car park is full there is a pay car park in the High Street next to Oakmere Park.

## Public Transport & Walking



Train to Potters Bar Railway Station and directly opposite the main station entrance is The Walk, then turn a slight right and proceed up the hill, past two mini roundabouts and Watkins Rise is on the left the ground is 20 yards up the lane.

# Isthmian Football League



Main Stand

## Admission

Adults £10  
OAP's/Students £6  
Under 16's £2  
Children under 12 Free with Adult

## Programme

£2.00

# Wingate & Finchley

Ground - The Harry Abrahams Stadium Summers Lane Finchley London N12 OPD  
Telephone: 020 8446 2217  
Fax: 020 8343 8194

<b>Nickname(s)</b>	The Blues
<b>Founded</b>	1991 (merger of Wingate & Finchley FC)
<b>Ground Capacity</b>	1,500 (250 Seated)

## Driving to the Ground



The simplest way to get to the ground is to get on to the A406 North Circular Road. If coming from the East (via the M25 anti-clockwise and then A10 or M11) take the A1000 turn off. At the end of the slip road turn left at the lights you should go straight over the next set

# Isthmian Football League

---

of lights. Then after 100 yards pass through another set of lights, then at the next set of lights turn right into Summers Lane with The Abrahams Stadium is a few hundred metres down on the right hand side.

Please be aware NOT to park in the Rugby Club next door, as they will close their gates and lock you in. There are plenty of nearby streets, although please note not to park on the kerbs and also some surrounding roads have double yellow lines.



Sam STQB

## Public Transport and Walking



The nearest Underground station is West Finchley Underground Station Northern Line (High Barnet branch) and the station is a 10 to 15 minutes' walk away from the Ground. Walk out on to Essex Parade entrance then walk down on to the high Road turn left cross over the road and turn right into Grenville Road walk down to the end of the road and at the lights walk straight across the ground is on the right after 100 yards.



Alternatively go to Finchley Central Underground Walk to Nether St and Finchley Central Stop K then take the London 382 Bus to Woodgrange Avenue walk straight across the ground is on the right 10 yards.

# Isthmian Football League



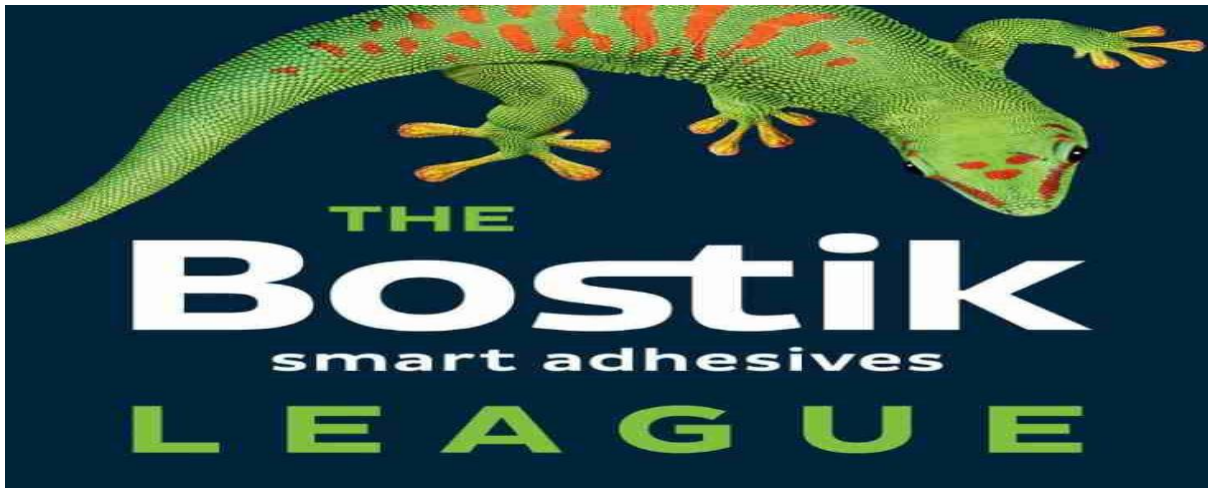
Sam TSQB

## Admission

Adults £10  
OAP's/Students £6  
Under 16's £3  
Under 12 Free

## Programme

£2.00



## North Division One

This is Step 7 on the Pyramid League Step 4 National Football League leading to Ryman's Isthmian Football League Premier Division



# AFC Sudbury

Ground - The MEL Group Stadium King's Marsh Brundon Lane Sudbury Suffolk CO10 1XR  
Telephone: (01787) 376213

<b>Nickname(s)</b>	The Suds
<b>Founded</b>	1991 (Merger of Sudbury Town & Sudbury Wanderers)
<b>Ground Capacity</b>	2,500 (200 Seated)

## Driving to the Ground



From the M11 take Junction 10 and at the roundabout from the North take the first exit or the third from the South and go through one roundabout onto the A505 and come off at the junction for The Abingtons then at the end take a left then third exit at the roundabout and at the end of the road at the T-Junction take a right onto the A1307.

Then at the next roundabout take the second exit and go through five roundabouts and at Braintree Thorne just before the Swan Pub take a right into Mill Road (Signposted Wixoe) then at the Village Hall in Cavendish take a right into Petlow Lane.



Ox M

Then at Foxearth School follow the road left into Mill Road and continue straight on in Boreley and then turn right down into Sudbury Road and at the roundabout take the third exit into Melford Road onto the A131 to Sudbury. On descending hill into Sudbury turn left into

## Isthmian Football League

---

Bulmer Road then take the first right into Brundon Lane. The road narrows before reaching ground on the right hand side

(For Sat nave just now use the postcode CO10 7HN).

### Public Transport & Walking



Train to Sudbury Railway station then walk in a westerly direction down Station Road passed the Station Lounge after 300 yards turn left into Friars Street walk on down past the Angel Pub, then follow the road round keep on walking follow the road past the cricket ground. When you reach the school take a slight left with the road the name changes to Church Street past the beautiful medieval church and at the end of the road turn left at the Old Bull Hotel, Walk on over the bridge and the river and under the railway bridge in Ballingdon Street.

Turn right past the Kings Head and walk up Ballingdon Hill the name changes to Brundon Lane so walk on past the industrial estate and the ground is at the top of the lane this narrows quite a bit before the ground.

### Admission

Adults £11  
OAP's/Students £8  
Under 16's £4

### Programme

£2.00

# Basildon United

**Ground** - The Stadium, Gardiners Close, Basildon, SS14 3AW

**Telephone:** 01268 288 311

**Nickname:** Bees

**Capacity:** 2,000 (400 Seated)

**Founded:** 1963

### Driving to the Ground



Take the M25 to junction 29 and second exit from north and fourth from south onto the A127 and after just over six miles take the Basildon exit for A176 and at the first roundabout take the first exit and at the next go straight on the first exit at the next roundabout and straight on at the next three roundabouts then at the lights turn left and then first left and the entrance is on the right.



## Public Transport & Walking



Train to Basildon Railway Station then walk over to the Bus Station go to stop N take the First in Essex 25 bus to Cranes Farm Road then walk down Cranes Farm Road and then take the third right into Gardiner Road South and then first left and the ground is on the right beside the rugby ground or if your fit its 4 mile walk

The Alternative form the bus station is from Stop L take the First in Essex 5 bus to the Jolly Friar then walk back and take the path on the right which leads to Crane Farm Road and walk straight on and then first left and the ground is on the right beside the rugby ground .

## Admission

Adults £6  
Concessions and Children £1

## Programme

£1.00

# Brentwood Town

Ground - The Arena, the Brentwood Centre, Doddinghurst Road, Brentwood Essex CM15 9NN

Nickname(s)

The Blues

# Isthmian Football League

<b>Founded</b>	1954 (Manor Athletic FC)
<b>Ground Capacity</b>	1,800 (150 Seated)



## Driving to the Ground



The centre of Brentwood is approximately 1½ miles from junction 28 of the M25 so at the roundabout from the North take the second exit and from the South take the fourth exit. Take the signs for the A1023 Brentwood till you get to Wilsons Corner of the High Street, then at the lights turn left into Ongar Road. At the third mini roundabout take the right hand fork into Doddinghurst Road. The Brentwood Centre is a further half a mile, on the right just after the A12 Bridge.

Once you enter the Centre the football ground entrance is in the far right hand corner of the car park. There are normally vast amounts of parking available, but beware when special events are taking place at the Brentwood Centre, as the car park can then become very congested.



# Isthmian Football League

## Public Transport & Walking



Train to Brentwood Railway Station then walk up Kings Road across the High Street into Weald Road and then take the first right into Western Road and walk up till you get the rising Sun Public House then do a left and then cross over the road and take the first right and walk up Doddinghurst Road the Sports Centre is on you right after crossing Brentwood Road.



Terrace seating

## Admission

£9 for Adults,  
£1 for children

## Programmes

£1

# Bury Town

Ground – Ram Meadow Stadium, Cotton Lane Bury St Edmonds IP33 1XP  
Telephone - 01284 754 721

<b>Nickname(s)</b>	The Blues
<b>Founded</b>	1872 (Bury United FC)
<b>Ground Capacity</b>	3,500 (300 Seated)

## Driving to the Ground

# Isthmian Football League

---



Take the A1 to junction 14 at the Huntingdon Road/A14 (signs for Cambridge, Ely, Felixstowe and Harwich) on to the A14 then leave at Junction 43; take the fourth exit at the Silver Spoon roundabout for the A134 exit to Bury St. Edmunds and Diss and then take the first exit at the next roundabout (after 300 yards) into Northgate Street.

At the bottom of Northgate Street (T-Junction), and then turn left into Mustow Street and first left into Cotton Lane, past the Hawkes Garage and the Drive Car Showroom and carry on down to the bottom of Cotton Lane and turn right into the council car park. The ground is at the far end of the car park, situated on the left hand.



Take the M11 then follow the signs for A11 and then merge on to A14 and go on to Junction 43 and follow the directions above. Note: That Parking charges apply for 3pm Saturday games not for evening games.



## Public Transport and Walking



Take the train to Bury St Edmonds Railway Station and it's an eight minute walk to the ground come out of the station and walk out on to Station Hill the turn right into Old Northgate and continue down to the roundabout and go straight forward into Cannon Street and then turn left in to Cotton Lane and follow it round the ground is 200 yards up the lane when you get to the car park beside the garage turn left the grounds is in front of you.

## Admission

Adults £10  
OAP's/Students £5  
Under 16's £3

## Programme

£2.00

# Coggeshall Town

**Ground** - The Crops, West Street, Coggeshall, Essex, C06 1NT

**Telephone:** 01376 562843

**Founded** – 1878

**Capacity:** 2,000 (200 Seated)

**Team Nickname:** Seed Growers or Cockerels

## Driving to the Ground



From the North and South take the M11 to Junction 8 then take the at the roundabout second exit from the south and first exit from the North on the A120 at the Priory Road Roundabout take the third exit onto the A120 and keep on the road till Coggeshall there take a right and the ground is on the right after 100 yards with ample parking



# Isthmian Football League

Before redevelopment

## Public Transport and Walking



27



→ 5 mins

Train to **Marks Tey Railway Station** then walk down Station by turning right at the end of the Station Approach then at the roundabout turn left and at the lights cross the road to the **First in Essex 70 bus** going to Chelmsford Town Centre and get off at the Nursery on West Street then walk a few yards and cross the road walk down the lane to the ground



## Admission

£5 for Adults,  
£2 for concessions  
£1 for children or free if they come in with an Adult

## Programmes

£2

# East Thurrock United

Ground - Rookery Hill Corringham Essex SS17 9LB  
Telephone: 01375 644166  
Nickname: The Rocks



# Isthmian Football League

---

Founded – 1969

Ground Capacity: 4,200



Main Stand

## Driving to the Ground



Take the M25 and take exit 30 off then at the roundabout take the First exit from the North or Third exit and head onto the A13 in direction of Southend. Exit the A13 at Stanford-le-hope toward Coryton and Stanford-le Hope, at the roundabout take the third exit onto A1014 for Coryton and Stanford-le Hope

Go straight over first roundabout and then through the traffic lights on the dual carriageway. The ground is visible on your left hand side and the turning into Rookery Hill is just after on the left a few yards up Rookery Hill. Parking is on the roadside or verges down this road.



## Public Transport and Walking



Train to Stanford le Hope Station walk across the crossing depends on what way you have come and walk up to the bus stop and take the First Essex 100 bus to the Social Club on the corner of Church Street and Crown Street then walk down past the Corringham Social Club and walk down 200 yards the ground is on the right.

## Admission

Adults £10  
OAP's/Students £4  
Under 16's £4

## Programme

£2.00

# Felixstowe & Walton United

Ground - The Goldstar Ground, Dellwood Avenue, Felixstowe, IP11 9HT  
Telephone: 01394 282917

<b>Nickname(s)</b>	The Magpies
<b>Founded</b>	1888 (Felixstowe FC) merger 2000 with Walton United FC (1895)
<b>Ground Capacity</b>	2,200 (200 Seated)

## Driving to the Ground



From the North and South take the M11 to Stanstead Airport then take the A120 and join the A12 at Marks Tey to Ipswich at the roundabout take the third exit onto the A14 then straight on at the next two roundabouts at the third roundabout take the fourth exit into Betrice Avenue and at the end take a left the ground is on the right after 20 yards

## Public Transport & Walking

## Isthmian Football League

---



Train to Felixstowe Railway Station walk out of the station turn left walk straight on at the roundabout and its first turn left into Dellwood Avenue and The Goldstar Ground is approx. 100 metres on the left go past the football pavilion and takes the path to the main football pitch



Stephen Wallers .com

### Admission

£7 for Adults,  
£3 for concessions  
£1 for children or free if they come in with an Adult

### Programmes

£1.50

# Gorleston

**Ground** - Emerald Park Woodfarm Lane Gorleston NR31 9AG

**Telephone:** 01493 602802

**Founded** – 1884

**Capacity:** 2,000 (200 Seated)

**Team Nickname:** The Greens or Cards

# Isthmian Football League



## Driving to the Ground



From the North take the A47 to Great Yarmouth and then through Goreleston on Sea and at the Lowestoft Road Roundabout take the third exit onto Beaufort Way and go straight on a the next then first right into Woodfarm Lane then first left to keep on the lane and the ground is on the left after 400 yards.

From the South take the A12, A14 to junction 51 and take the A140 to Diss and at the Scole roundabout take the second exit onto the A143 to the Bradwell roundabout there take the third exit and straight on at the next three roundabouts and just before the fourth take a left and then right onto Woodfarm Road the ground is on the right after 400 yards.



## Public Transport & Walking

## Isthmian Football League



→ 3 mins



X11



→ 5 mins

Train to **Great Yarmouth Railway Station** then walk up to the main road and turn right walk over the bridge straight on at the roundabout then take the second right down King Street till you come to the town Hall on the corner of Regents Street there take the **First Suffolk and Norfolk bus X11** to the Bus Shelter A outside the hospital then take the path across the park to Woodfam Lane there take a right



8



→ 5 mins

The Alternative is to take the **First Suffolk and Norfolk 8 bus** to the corner of Brasnose Avenue and Girton Road from the Town Hall in Great Yarmouth then take a left into Girton Road and at the end take a left into Gorleston Lane then its first left into Woodfarm Lane the ground is on the left.

### Admission

£7 for Adults,  
£3 for concessions  
£1 for children or free if they come in with an Adult

### Programmes

£1.50

# Grays Athletic

Ground - Mill Field, Mill Road Aveley, South Ockendon RM15 4SR  
Telephone: 01708 865940

<b>Nickname(s)</b>	The Gravelemen or The Blues
<b>Founded</b>	1890
<b>Ground Capacity</b>	1,200 (250 Seated)

### Driving to the Ground



From M25, Northbound (anti-clockwise) then exit at Junction 31 (A1306, first junction from Dartford Tunnel). At the roundabout follow the directions for the Aveley turn off and head up Ship Lane. At the mini-roundabout High Street turn left. At the next mini-roundabout turn right into Mill Road. The entrance to the ground is 600 yards on the right (after St. Michael's Close).



From M25, Southbound (clockwise) Exit at Junction 30 and turn right (A13 London). At the next junction (A1306) follow signs to Rainham / Wennington. Then turn immediately right into Sandy Lane (B1335) to Aveley. At next roundabout turn right into Mill Road, the entrance to the ground is 300 yards on the left (after St. Paul's Close). There is a car park at the ground although it's not very big. There is plenty of room in the surrounding roads though.

## Public Transport/Walking



Train to Rainham Railway Station then take Stagecoach London 372 towards Lakeside (Thurrock), Bus Station get off Aveley, Hanford Road (on Mill Road) and it's a five minute walk to the ground which is just off Mill Road up a lane.

## Admission

Adults £9  
OAP's/Students £4  
Under 16's £2

## Programme

£2.00

# Great Wakering Rovers

Ground - Boroughs Park Little Wakering Hall Lane Great Wakering SS3 0HH  
Telephone - 01702 217 812

# Isthmian Football League

---

<b>Nickname(s)</b>	<b>The Rovers</b>
<b>Founded</b>	<b>1919</b>
<b>Ground Capacity</b>	<b>2,500 (150 Seated)</b>



Fly south blog

## Driving to the Ground



Take the M25 to Junction 29 and from the north its second exit and fourth exit from the south at the roundabout onto the A127 continue to Southend Airport roundabout there take the third exit and at the next roundabout take the second exit at pizza express.



## Isthmian Football League

---

Go straight on at the next three roundabouts and at the fourth take the first exit and straight on at the next onto the A13. Then at the Angel Inn pub roundabout take the second exit onto the B1017 and at the next roundabout take the second exit onto Southend Road.

Then go through the next roundabout till you get to the British Legion Hall on the left just before this is Little Wakering Hall Lane turn left and the ground is 200 yards on the left just past the allotments.

### Public Transport & Walking



Train to Southend East Rail Station then walk two minutes to the bus stop and take the Arriva Southend 4/4A or 14 busses to opposite the Exhibition on the High Street in Great Wakering and then its 4 minutes walk by taking the first left up Little Wakering Hall Lane just before the British Legion Hall to the ground on the left just past the allotments.

### Admission

Adults £10  
OAP's/Students £4  
Under 16's £4

### Programme

£2.00

# Hashtag United

Ground - Len Salmon Stadium Crown Avenue Pitsea SS13 2BE

Telephone: 01268 581977

Founded: 2018

Nickname: United

Capacity: 2,500 (200 Seated)

### Driving to the Ground



Leave the M25 at Junction 29 and take the A127 and at the roundabout take the first exit on to the A127 and continue to Basildon then take the exit for Basildon A176 and at the first roundabout take the first roundabout then take the second exit at the next beside Asda and then first exit at the next to go on to the A1321.

The next roundabout second exit same at the next roundabout and second again at the next roundabout to go onto Ashley's and then at the next its second exit onto Refectory Road and then first left into Crown Avenue and then the ground is in front of you at the bottom of the road





## Public Transport & Walking



→ 2 mins



22



5



→ 3

### mins

Train to Basildon Railway Station and walk out the main entrance and at the end of the station way take a right into Station Road cross the bridge and then take a right at the Beehive Pub and cross the road at Stop R take the First in Essex Bus 22 to Pitsea Broadway then take the First in Essex Bus 5 to Kenneth Road/Refectory Road then walk back and cross the road and take the first right down Kenneth Road then at the end of the road do a right and then first left and the ground is on the left.

## Admission

Adults £9  
Concessions and Children £5

## Programme

£1.00

# Heybridge Swifts

Ground - Scraley Road Stadium 38a Scraley Road, Heybridge Essex CM9 8JA  
Telephone: 01621 852978

<b>Nickname(s)</b>	The Swifts
<b>Founded</b>	1880

# Isthmian Football League

**Ground Capacity**

3,000 (500 Seated)

## Driving to the Ground



### North

Take the M11 to junction 8, take the A120 exit to Stansted Airport/ Colchester/ Bishop Stortford then at the roundabout take the first exit onto the A120 (Signposted Colchester) then at the next roundabout take the third exit continue for the next 17 miles at the roundabout just after the railway bridge at Braintree take the third exit into Long Green and continue down this road till the T Junction then take a right for Maldon (B1022).



Follow this road for just over four miles and take the first left as you enter Maldon with a white cottage on your right and the ground is 200 yards up on the right with it signposted parking is on the grass at the back of the ground and is free



### South

Take the M25 to junction 28 and take the A12 to Colchester and come off the A12 at Junction 18 and take the A114 to Maldon and at the roundabout take the first exit and go follow the signs for the A114 and just past Maldon Golf Club at that roundabout take the second exit and go over the bridge then at the next roundabout take the first exit onto the The Causeway. Then at the next roundabout take the second exit onto The Street past the Heybridge Inn and go through one roundabout and continue on the road and you will see the sign for Swifts Ground on the right follow it up and the ground is on the right.

## Public Transport & Walking



Train to Chelmsford Railway Station then walk about outside the Station then take the First Essex 31 to Maldon at All Saint Church in the High Street and then take a Stephenson's of Essex 90 bus from the same stop to Oak Road on Colchester Road walk up back the way the bus came and then turn right down Scraley Road and just after the bend the ground is on your right just off the road take a right at the sign and walk up the lane to the ground which is on the right.



TCE

#### Admission

Adults £8  
Concessions £5  
Children under 12 Free

#### Programme

£2.00

# Hullbridge Sports

**Ground** - Lower Road, Hullbridge, SS5 6DF

**Telephone:** 07872 062735

**Nickname:** The Bridge

**Founded:** 1945

**Ground Capacity:** 2,000 (160 Seated)



# Isthmian Football League

## Driving to the Ground



Take the M25 to junction 29 then then from the north first exit then from the south take the third exit onto the A13 keep on the right lane and follow the signs for A130 Southend and at the roundabout take the second exit onto the A1245 and straight on at the crouch valley roundabout then third exit at the next roundabout then take a right for Battlebridge and about a mile just before you enter Battle bridge at the White house take a right onto Beeches Road this will take you into Hullbridge and just past the Coventry Hill Service Station take the next right for the ground for the Sports Ground.

## Public Transport & Walking



→ 8 mins

Train to **Rayleigh Railway Station** then walk out the main station entrance and take the **First in Essex 20** to Coventry Corner on Ferry Road then walk back turn left and walk down about 100 yards walk across the road to the ground.

## Admission

Adults £6  
Concessions and Children £3

## Programme

£1.00

# Lowestoft Town

**Ground** - Crown Meadow Love Road Lowestoft Suffolk NR32 2PA  
**Telephone:** 01502 573818  
**Capacity:** 3000 (456 Seated)  
**Team Nickname:** The Trawler Boys  
**Year Ground Opened:** 1894

## Ground Guide

In 1988, the pavilion (which was built in 1885 this had come from a former ground) was demolished and part of the site was sold to a developer, with the proceeds funding the building of a new changing room and hospitality block Today the ground consists of a 456-seat stand with standing areas around the rest of the pitch.

# Isthmian Football League

---



## Driving to the Ground



### North

Take the A1 to junction 14 at the Huntingdon Road/A14 (signs for Cambridge/ A1307/ A10/ Ely/ Felixstowe/ Harwich) then the A14 then leave at Junction At junction 51, take the A140 exit to Diss/ Norwich/ B1078 then at the roundabout take the first exit onto the A140 then first right onto the B1078.

Then after about 4 ½ mile take a left into Church Road then first right into Crown Corner and follow the signs for the follow B1078 then after 7 ½ mile at the roundabout merge onto the A12 then follow the signs for Lowestoft. Follow the A12 all the way into the town centre, crossing over the water inlet and then following the round past the station into Denmark Road. At the main junction turn right (still the A12) into Katwijk Way. At the next roundabout take the 1st left into Raglan Street and then turn right. Follow this road until the junction with Love Road and then turn left. The ground is a 100 yards down this road and there is plenty of street parking around the ground.



### South

Take the M25 to Junction 28, take the A12/ A1023 exit to Chelmsford/ Romford/ Brentwood then at the roundabout take the 1st exit onto the A12 ramp to Chelmsford/ Harwich/ A120 then follow the signs for Lowestoft. Follow the A12 all the way into the town centre, crossing over the water inlet and then following the round past the station into Denmark Road. At the main junction turn right (still the A12) into Katwijk Way. At the next roundabout take the 1st left into Raglan Street and then turn right. Follow this road until the junction with Love Road and then turn left. The ground is a 100 yards down this road. There is plenty of street parking around the ground.

# Isthmian Football League



Sam TBSQB

## Public Transport/Walking



Its 10 minute journey to the ground from Lowestoft Railway Station come out on to Denmark Street turn left and walk up the road for a few yards then turn right following the signs for the A12 at the light take a slight left into Raglan Street and walk up the hill past the Heart of Oak pub walk on up to the cross road just before the Factory Arms turn left Walk up Love Street past the Havelock pub and the ground is on the right.

## Admission

Adults £10  
OAP's/Students £6  
Under 16's £4

## Programme

£2.00

## Where to Drink

Bayfields in the 159 High Street is CAMRA pub with a good selection of Ales just walk out of the Station then turn left then a 15 minute walk then from the pub walk back the way you came and take the fourth right into Gun Lane then take the first left to keep in Gun Lane and at the roundabout walk straight across or fourth exit in St Peters Street and at the next roundabout take the second exit into Katwijk Way then jump the wall and take first right into Jacobs Street then first left into Raglans Street and then first right into Love Road and the ground is on the right.

There other pubs like the Blues Bar on Mill Road, Hatfield on the Esplanade or the Heart of Oak at 61 Raglan Street are the best pubs to drink in the town. The Heart of Oak is the closest to the ground of these three.

# Maldon & Tiptree

# Isthmian Football League

Ground - Wallace Binder Stadium Park Drive Maldon Essex CM9 6XX  
Telephone: (01621) 853762

<b>Nickname(s)</b>	The Jammers or The Blues
<b>Founded</b>	1946 (Maldon Town FC)
<b>Ground Capacity</b>	2,200 (500 Seated)

## Driving to the Ground



### North

Take the M11 to junction 8, take the A120 exit to Stansted Airport/ Colchester/ Bishop Stortford then at the roundabout take the first exit onto the A120 (Signposted Colchester) then at the next roundabout take the third exit continue for the next 17 miles at the roundabout just after the railway bridge at Braintree take the Fourth exit and second exit at the next roundabout into Braintree Road continue down this road till the T Junction then at Langford take a left for Maldon (B1019).



Follow this road for till the roundabout, take the 2nd exit onto Heybridge Approach/B1018 then straight on at the next roundabout and take the second exit at the next into Fullbridge and go straight on at the next roundabout and follow the road down market Hill to the mini roundabout outside Iceland and take the first exit into Mill Road and follow it down to the park on the left then take a left into Park Road and the ground is on the left at the bend with ample parking



### South

Take the M25 to junction 28 and take the A12 to Colchester and come off the A12 at Junction 18 and take the A114 to Maldon and at the roundabout take the first exit and go follow the signs for the A114 and just past Limburn Hose on the right at the roundabout take the third

## Isthmian Football League

---

exit into Limeburn Way and continue through two roundabouts with the ground on the right.  
(Use Park Drive for Sat Nav)



### Public Transport & Walking



Train to Chelmsford Railway Station then walk up to the Bus Station and get the First Essex 31X bus from Stance 2 on Duke Street and take it to Masefield Road in Maldon. Walk back a few yards and cross the road and walk down Shakespeare Road. Turn right and walk over the park into Jersey Road walking at a right angle. At the bottom of Jersey Road turn right into Park Drive and the ground is at the bottom of the drive on the corner.

### Admission

Adults £8  
Concessions £5  
Children under 12 Free

### Programme

£2.00

# New Salamis

**Ground Address:**

**Telephone** - 020 8447 9450

**Founded** – 1971

**Nickname:** The Borough

**Capacity:** 2,500 (280 Seated)



# Isthmian Football League

## Driving to the Ground



From the North and South Leave Junction 25 and from the north its third exit at the roundabout and from the south its first exit onto the A10 and at Edmonton roundabout take the second exit to continue on the A10 to just before the Great Cambridgeshire Post Office (with the church on your left) there get on the right lane at the lights and then turn right into White Hart Lane and the ground is on the left after Asda Filling station.



## Public Transport & Walking



→ 2 mins



W3



**3 mins**

The nearest station is **Wood Green Underground Station** on the Piccadilly Line. From there walk two minutes out onto Redvers Road Stop V and take **London Bus W3** (destination Northumberland Park) passes the ground and get off at Noel Park. The entrance is on White Hart Lane, some 500 yards west of White Hart Lane's junction with the Great Cambridge Road (the A10) and is opposite the former Bridisco factory.



→ 2 mins



W3



**3 mins**

Train to Silver Street Railway Station and then take **London Bus W3** (destination Northumberland Park) passes the ground and get off at Noel Park. The entrance is on White Hart Lane, some 500 yards west of White Hart Lane's junction with the Great Cambridge Road (the A10) and is opposite the former Bridisco factory.

## Admission

£6 for Adults,  
£2 for concessions

£1 for children or free if they come in with an Adult

## Programmes

£1.50

# Stowmarket Town

**Ground** - Greens Meadow Ground Bury Road, Stowmarket, IP14 1JQ

**Telephone** - 01449 612533

**Founded** – 1885 (Stowmarket FC)

**Capacity:** 4,000 (610 Seated)

**Team Nickname:** The Old Gold

## Ground Guide

The majority of the facilities are on the west side of the ground with an all-seater stand level with the half-way line on this side. This stand consists of half a dozen rows of metal benches with chair cushions at the back of the stand to be put over the metal surfaces for anyone wanting to sit on these. Close to this is a covered standing area which is adjoined to a pretty decent clubhouse. This section is populated with chairs and benches in both the covered area and out in the open.



The remainder of the ground is uncovered standing although there is not a great deal of room round the other three sides of the stadium. There is a concrete walkway behind the goal at the northern end along with some high fencing to catch wayward balls. On the east side of the pitch is the team dugouts.

## Driving to the Ground



From the south take the M11, A11 and take exit 49 from A14 and at the roundabout take the second exit onto the A1308 and at the next roundabout take the first exit and the ground is on the right after less than 100 yards where there is ample parking

## Isthmian Football League

From the North take the A1 to Huntingdon then take the A14 and take exit 49 from A14 and at the roundabout take the second exit onto the A1308 and at the next roundabout take the first exit and the ground is on the right after less than 100 yards where there is ample parking

### Public Transport/Walking



→ 13 mins

Train to **Stowmarket Railway Station** then walk up the Station Lane onto Station Road and follow it to the cross there turn right and walk up the Bury Road and straight on at the roundabout there is a car park on the right in front of the ground take the road up to the ground it's a 13 minutes' walk.

### Admission

£6 for Adults,  
£2 for concessions  
£1 for children or free if they come in with an Adult

### Programmes

£1.50

# Tilbury

Ground - Chadfield's Street Ground Chads Road Tilbury Essex RM18 8NL  
Telephone - 01375 843093  
Fax - 01375 859496

<b>Nickname(s)</b>	<b>The Dockers</b>
<b>Founded</b>	<b>1895</b>
<b>Ground Capacity</b>	<b>4,000 (350 Seated)</b>

### Driving to the Ground



From the M25 At junction 30/31, from the North first exit and from the south third exit at the roundabout onto the A13 and then about 2 miles after the turning for Lakeside take the exit for Tilbury Docks (A1089). Follow this road until the roundabout with Asda on your right then take the first left into Dock Road and follow this past Tilbury Town Station, then take the first exit at the mini-roundabout into Calcutta Road, then at the traffic lights take a left into St Chad's Road and follow for 3/4 mile. After you pass Lady Tattoo on your left hand side, take the next left and the ground is there. There is a small car park at the ground, otherwise it is street parking.

# Isthmian Football League

---



## Public Transport & Walking



Train to Tilbury Town Railway Station then it's a 14 minute walk to the ground. Come out of the main ticket office and turn right down Calcutta Road towards Broadway then cross over and take a left into Lansdown Road and after 200yards turn left into Toronto Road walk up to the Circle roundabout and then turn first right into South View Avenue. After 100yards you will come to a mini roundabout take a left and walk into St Chads Road walk on past the park and keep going for about 300 yards then turn left into Chadfield and follow the road round to the end the ground is just off to the right.



## Admission

£8 for Adults,

£4 for concessions  
Under 12's free

## Programme

£2.00

# Witham Town

Ground - Spicer McColl Stadium, Spa Road, Witham, Essex CM8 1UN

<b>Nickname(s)</b>	The Town
<b>Founded</b>	1876
<b>Ground Capacity</b>	2,500 (200 Seated)

## Driving to the Ground



### North

Take the M11 to junction 8, take the A120 exit to Stansted Airport/ Colchester/ Bishop Stortford then at the roundabout take the first exit onto the A120 (Signposted Colchester) then at the next roundabout take the third exit continue for the next 17 miles at the Mulberry Tree roundabout take the fourth exit and second exit at the next roundabout into Braintree Road (B1018) continue down this road till Morrisons and take the third exit at the roundabout into Chipping Hill Lane and then at the mini roundabout take a right or second exit follow it to the end then take the first exit at the roundabout into Spa Road and just before the railway bridge take a right down to the ground



# Isthmian Football League

Football grounds groundhopping



Take the M25 to junction 28 and take the A12 to Colchester and come off the A12 at Junction 21 and take the exit for the B1389 (Signposted Witham) and follow signs for Town Centre. When you reach traffic lights after just over a mile take a left into Spinks Lane. Follow to end and take a right into Highfields Road. Pass under Railway Bridge and then take a left opposite entrance to Wetto for the ground. There is plenty of parking at the ground.



GH

## Public Transport and Walking



Train to Witham Railway Station and 20 minutes' walk to the ground. Walk out on to Albert Road and turn left and walk straight on then take a left into Collingwood Road and follow it down then take a right into Guithavon Road follow into the end and turn right into High Road this becomes Spa Road and the ground is on the right down Cuppars Lane.

## Admission

£8 for Adults,  
£1 for concessions  
Under 12's free

## Programme

£2.00

# Wroxham

# Isthmian Football League

---

**Ground** - Trafford Park Skinners Lane Wroxham Norfolk NR12 8SJ

**Telephone:** (01603) 783538

**Nickname:** The Yachtsman

**Founded:** 1892

**Ground Capacity:** 2000 (250 Seated)



## Driving to the Ground



### North

Take the A1 to Newark on Trent and then take sign for Sleaford/ Newark/ Lincoln then at the roundabout, take the 3rd exit onto A17 and go straight on through four roundabouts at the fifth take the third exit staying on the A17 and go straight on at the next four roundabouts then at the fifth and sixth roundabouts take the second exit go past Kings Lynn and straight on at the next five roundabouts (Worse than Milton Keynes) and onto the A47 and stay on this till Norwich. Then take the exit for the A1074 for Norwich/ Cromer/ A140 then at the roundabout take the second exit for Cromer/ Norwich Airport/ A140 then after three miles having gone through one roundabout at this roundabout take the first exit.

Continue on the A140 for the next two miles then at Europcar continue straight on following the signs for A47 Great Yarmouth then at the second roundabout take the first exit onto A1151 and go through the next three roundabouts and continue on the road till you reach Wroxham there is a sign for the ground so take a left into Skinners Lane and the ground is at the bottom



### South

From the M11 Junction 27, exit onto M11 toward Stansted Airport/ Cambridge/ Harlow and follow the A11 toward Thetford/ Norwich follow it into Norwich then at Daniel Wood take the first exit at the roundabout onto the A140 and join the Northern bypass and follow the A140 to Norwich Community Hospital.

# Isthmian Football League



Continue on the A140 for the next two miles then at Europcar continue straight on following the signs for A47 Great Yarmouth then at the second roundabout take the first exit onto A1151 and go through the next three roundabouts and continue on the road till you reach Wroxham there is a sign for the ground so take a left into Skinners Lane and the ground is at the bottom

## Public Transport & Walking



→ 10 mins



12



→ 6 mins

Train to **Norwich Railway Station** then walk out of the station and take a left and walk up Price of Wales Road to the crossroad there take a right into Upper Kings Street, continue into Tombland and at stop CL take the **First in Norfolk and Suffolk 12 bus** and get off at Park Road in Wroxham walk back a few yards and take a right into Castle Street walk over the railway bridge and at the bend in the road take a left down Skinners Lane the ground is at the bottom.



26A →



12



→ 6 mins

For the unfit take the **First in Norfolk and Suffolk 26a bus** from the station and get off at the castle cross the road and then at stop CD take the **First in Norfolk and Suffolk 12 bus** to Park Road.

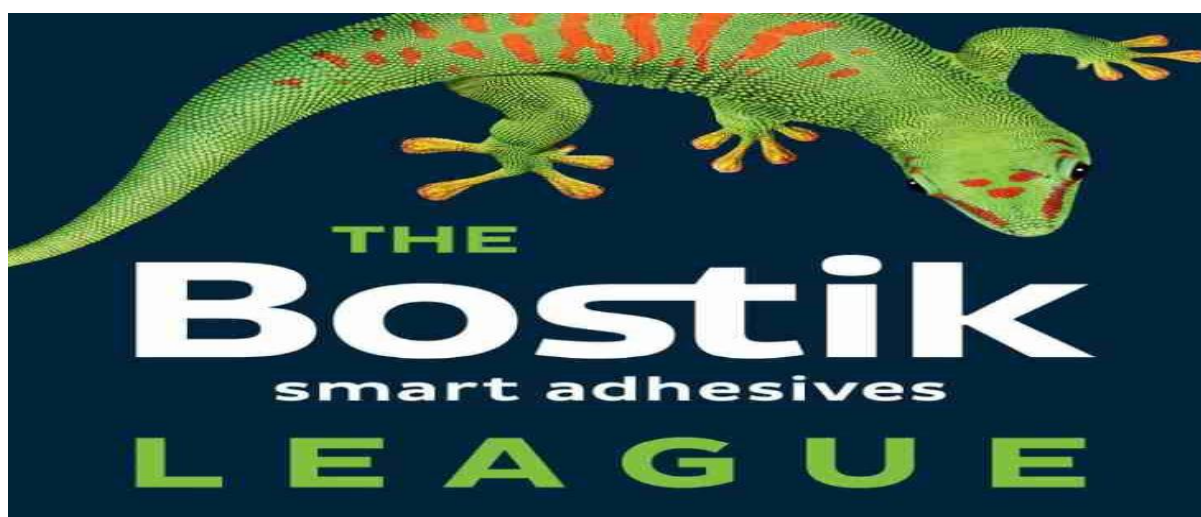
## Admission

£8 for Adults,  
£1 for concessions and under 12's free

## Programme

£2.00





## South & Central Division One

# Ashford Town (Middlesex)

**Ground -** Robert Parker Stadium, Short Lane Stanwell TW19 7BH

**Telephone:** 01784 245908

**Fax:** 01784 253913

**Founded:** 1954

**Capacity:** 3,000 (250 Seated)

**Team Nickname:** The Tangerines

### Driving to the Ground



Take M25 to Junction 13 then leave motorway to join A30 towards London then stay on A30 through Crooked Billet Roundabout and go towards Ashford Hospital. Then after passing hospital at a large crossroads, stay on A30 and take the third left hand turn by the blue footbridge over the road into Short Lane. Ground is signposted from main road with the ground is about quarter of a mile on the right hand side (Signposted) down Short Lane.



### Public Transport/Walking



Take the Underground to Hatton Cross then walk out and take the Abbellio Surrey 555 Bus to Bedford Road there then take a left into Long Lane and the ground is 200 yards on the left.



Train to Heathrow Terminal Four Railway Station then walk up and take the London Bus 482 to Sealand Road then walk back to the Southern Perimeter Road cross over then take a left over the bridge into Bedfont Road then take the first left into Long Lane and the ground is on the left after 200 yards.

### Admission

£9 for Adults,  
£5 for concessions  
£2 for children or free if come in with an Adult

### Programmes

£1.00

# Basingstoke Town

**Ground** – Camrose, Weston Way, Basingstoke, Hampshire, RG22 6EZ  
**Telephone:** 01256 327575  
**Fax:** 01256 869997  
**Capacity:** 6,000 (Seated 651)  
**Team Nickname:** City, The Dragons or The Stoke  
**Year Ground Opened:** 1896

# Isthmian Football League

---

## Ground Guide

The stadium was named after their late benefactor, Lord Camrose. The Camrose ground has three part covered sides, with a capacity of 6,000 with seating for 651 people in the main Stand, a covered disabled area. The Club Shop - for Souvenirs etc. is outside the ground to the right of the Main Stand. The Supporters Club Shop is to the right of the Main Stand alongside the Club Shop due to health and safety the ground has been given a certificate for 3.000 till work is complete on the ground.



## Driving to the Ground

### South West

From M3 Exit at Junction 7 on to the A30 taking the first exit follow the dual carriageway to lights keeping on the right and follow Winchester road (A30) straight on through two roundabouts and at the third roundabout take the second exit into Western Way and then at a mini roundabout take the second exit into the car park is 50 yards on the right. Entrance to the ground is via 2 turnstiles opposite the Social Club.

### South East

Leave M3 at junction 6 and take the first exit at the roundabout onto South Ringway which is the A30. Straight over first roundabout, then at second roundabout turn left into Winchester Road. Proceed past ground on right to roundabout. Take fifth exit into Western Way with the ground on right so at the mini roundabout take the second exit for the ground and car park.

### North

Take the M42 to Junction 3A and go on to the M40 then At junction 9, take the A41/ A34 exit to Bicester/ Aylesbury/ Oxford/ Newbury and at the roundabout, take the third exit onto A34 and just before Newbury take the left fork and onto A339 and go through ten roundabouts following the A339.

# Isthmian Football League



At the eleventh roundabout, take the second exit onto Ringway West/ A340 Follow single carriageway as you enter Basingstoke and straight across the mini roundabout. Follow the dual-carriageway up to large roundabout then take second exit (A30) into Winchester Road up to next roundabout and go straight across and up to the next roundabout and take the third exit then at the next roundabout take the fifth exit into Western Way with the ground with the ground on right so at the mini roundabout take the second exit for the ground and car park.

## Public Transport & Walking



Train to Basingstoke Railway Station then walk up to the Bus Link then take Stagecoach South Bus 3 to South Ham, Cobbett Green (NW-Bound) (on Hill View Road) then walk 8 minutes to the ground. By walking down Winchester Road till you get to the ground on your right and the ground is 20 yards up the road.



If walking from the railway station then walk it up to Alcefon Way and then walk through the shopping Centre and it bring you out on Woe Street walk up the road then take a right into Winchester Street walk through the prescient and walk straight down to the roundabout use the underpass and continue straight down Winchester Road the ground is just past the lights on your right.

## Admission

Adults £12

# Isthmian Football League

---

Over 65's/Students £8

Under 16's £4

## Programme

£2.00

## Where to Drink

The Social Club is only open to Social Club Members and Basingstoke Town F.C. Supporters Club members (Over 18's) on Match days. The Anvil is the nearest pub from the Railway Station but the best pub to drink in is the Bakers at 15 Winchester Street just follow the walking details.

# Bedfont Sports

**Ground** - Bedfont Sports Recreation Ground Hatton Road Bedfont TW14 8JA

**Telephone:** 0208 831 9067

**Founded:** 1954

**Capacity:** 3,000 (200 Seated)

**Team Nickname:** The Eagles



## Driving to the Ground



Take the M25 to Junction 4 and take the first exit at the roundabout and from the south it's the third exit onto the A3113 and at the next roundabout take the second exit and go straight on at the next roundabout onto the southern Perimeter Road and at Heathrow Airport roundabout take the third exit onto Beacon Road and second exit onto Stanwell Road and go straight on at the crossroads and then take the first right into Hatton Road and just before the Duke of Wellington Pub take a right and the ground is in front of you

## Isthmian Football League

### Public Transport & Walking



→ 2 mins



H25



→ 1 mins

Train to **Hatton Cross Underground Station** then take the **London Transport H25 bus** and get off at Myrtle Avenue and it's a 1 minute walk to the ground.



→ 9 mins

Train to **Hatton Cross Underground** walk out the main entrance at the crossroads cross the road and then walk and take the first right into Hatton Road the ground is on the right about 9 minutes' walk just past the Social Club walk through the gates and up the lane to the ground.

### Admission

£6 for Adults,  
£3 for concessions  
£2 for children or free if they come in with an Adult

### Programmes

£1.50

# Binfield

**Ground** – Stubbs Farm Ground, Hill Farm Lane Binfield RG42 5NR

**Telephone** - 01344 860822

**Nickname:** The Moles

**Founded:** 1892

**Capacity:** 2,000 (100 Seats)

**First Colours:** Red Shirts, Red shorts and Red socks

**Second Colours:** Sky blue Shirts, Sky Blue shorts and socks

# Isthmian Football League

Programme: £2.00



Main Stand

## Driving to the Ground



From M4 Junction 10 then take A329 signposted Wokingham & Binfield, at roundabout take 1st exit. Go through 1st set of traffic lights, turn left at 2nd set opposite Travel Lodge. Follow road through village over two mini-roundabouts, at 'T' junction with church in front of you turn right. Take left filter road after 150 yards into Stubbs Lane. Ground is on left at end of short lane.



Pavilion Side

## Public Transport & Walking



150 or 151A



→ 18 mins

Train to **Bracknell Railway Station** then walk to the bus station and take the **Cortney Bus 150 or 151A Busses** to the Fox and Hounds in Binfield and walk up until you reach a "T"

## Isthmian Football League

junction in front of All Saints Church then turn right, after 300 yards take the first left the ground is in front of you.

### Admission

Adults £6  
Concessions and Children £1

# Chertsey Town

**Ground** – Alwyns Lane, Chertsey, KT16 9DW

**Telephone** - 01932 561774

**Founded:** 1890

**Capacity:** 2,500 (300 Seated)

**Team Nickname:** The Curfews



Sam

### Driving to the Ground



Leave M25 at junction 11, then go east on St. Peters Way (A317) then left at roundabout in Chertsey Road and then left at traffic lights into Eastworth Road. Straight on into Chilsey Green Road and after car showrooms take first right after car showrooms into St. Ann's Road then right at the Coach and Horses pub into Grove Road and Alwyns Lane is very narrow and not suitable for large motor coaches.

### Public Transport & Walking



→ 12 mins

Train to **Chertsey Railway Station** walk up Fox Lane from the main entrance then a right then left into Guilford Street then at the end of the road with the church in front of you then



# Isthmian Football League

turn left into Windsor Road then take the second left and the ground is 200 yards on the left set off from the road up the lane.

## Admission

£6 for Adults,  
£3 for concessions  
£2 for children or free if they come in with an Adult

## Programmes

£2.00

# Chipstead

Ground - The High Road Chipstead CR5 3SF  
Telephone/Fax: 01737-553250

<b>Nickname(s)</b>	The Chips
<b>Founded</b>	1906
<b>Ground Capacity</b>	2,000 (250 Seated)

## Driving to the Ground



From junction 7 on the M25 heading north on the M23 which soon becomes the A23 or south from Croydon on the A23 and then follow the A23 towards Coulsdon and take the Coulsdon bypass signposted M23 and Gatwick.

At the second set of lights after leaving the bypass turn right into Star Lane (there is a BP garage on the corner) and follow Star Lane into Elmore Road, keeping the church and the green on your left until reaching the crossroads with High Road. Turn left (Signposted Lower Kingswood & Reigate) and parking is 200 yards on your left. To walk to the ground leave via the car park entrance turn left and the clubhouse and turnstiles are a further 200 yards along the main road.

## Public Transport & Walking



Train to Chipstead Railway Station it is about 1mile to the ground, up a very steep and narrow hill with no pavements. Come out of the station walk down Hazelwood Way this will take you straight to the ground (**wear a reflective jacket**).



The alternative is to take the train to Coldson Railway Station then the 405 Metrobus to Hooley, Church Lane Avenue (S-Bound) (on Church Lane Avenue) from there it's a 24 minute walk uphill up Church Lane to the crossroads then turn left and walk down Hogcross Lane for a mile then at the next crossroads turn right into Hazelwood Way after the white house take a right for the ground (**Where reflective clothing**)

For night games then taxi from Coldson Railway Station and book a return for the end of the game.

## Admission

£8 for Adults,  
£5 for Concessions and under 16's enter free

# Guernsey

Ground – Footes Lane Stadium, St. Peter Port, Guernsey

<b>Nickname(s)</b>	The Green Lions
<b>Founded</b>	2011
<b>Ground Capacity</b>	5,000 (750 Seated)

## Driving to the Ground



# Isthmian Football League

Ferries are from Poole, Portsmouth and Weymouth the quickest are from Poole & Weymouth the ferries leave around 8.50 am and it cost from Poole & Weymouth for 1 car and four people around £220 you can get the evening ferry off the Island at 22.10 and continue your journey home from 1.00 am.

From the harbour take the second exit at the roundabout past the Swan Inn and take a first left then at the end of the road continue straight on into Elm Grove at the end beside Old Government House Hotel go straight on into Candle Road and up the hill then at the end of the road turn right and first left into Green Lane. When the road forks take the right fork into Les Ozouets Road then take the first left after the Performing Arts Centre (on the right) the ground is on the right after 50 yards down Footes Lane on the left.



Max Smellie

## Public Transport & Walking



Train to either Poole or Weymouth Railway Stations then condor Ferries to Guernsey then taxi to the Footes Lane Ground.



Flight to Guernsey and then taxi to the ground.

## Admission

Adults Stand £7  
Ground £5  
Children Ground £1

## Programme

£2.00

# Hanworth Villa

**Ground** – Rectory Meadows, Park Road, Hounslow Road, Hanworth, TW13 6PN

**Telephone** - 020 8831 9391

**Founded:** 1974 (Brook House FC)

**Capacity:** 1,500 (100 Seated)

**Team Nickname:** The Brook

## Driving to the Ground



Take the M25 to junction 12 from the east and from the West and join the M3 then take the sign for A314 onto Hounslow Road take a left and go straight on at the first roundabout then take left into Park Road and follow it till the bottom of the road and park your car there and take a left a follow the path to the ground.



## Public Transport/Walking



→ 5 mins



H25



→ 5 mins

Train to **Feltham Railway Station** then walk up the station way then take a right into High Street till you get to Aldi then cross the road and take the London United H25 to Castle Way walk down and take the first left and the entrance to the ground is on the left after 100 yards



→ 5 mins



100



→ 7 mins

The alternatives is to go to **Hampton Railway Station** and walk across and take the **London United 111 bus** to Park Road then walk back down Hounslow Road and follow the path the ground.



### Admission

£5 for Adults,  
£1 for concessions  
£1 for children or free if they come in with an Adult

### Programmes

£2.00

# Leatherhead

Ground - Fetcham Grove Guildford Road Leatherhead Surrey, KT22 9AS  
Telephone - 01372 360151 or 07973 346965

<b>Nickname(s)</b>	The Tanners
<b>Founded</b>	1907 (Leatherhead Rose FC)
<b>Ground Capacity</b>	3,400 (200 Seated)

### Ground Guide

Leatherhead's ground is a perfect non-league venue – old rambling stands, a decent bar and hospitable fans. The main stand is a small covered affair with an old tin roof, steeped in history. Behind one goal is a covered terrace which sits on a hill. The club has a decent bar with an area to watch the game from outside whilst having a beer. You will also find the small shed club shop in this area.

### Driving to the Ground

## Isthmian Football League

---

Leave the M25 at Junction 9. At the roundabout at the end of the slip road, take the second exit or from the North third exit which is sign posted A246 Cobham. At the next roundabout, take the first exit onto Kingston Road you will pass an Esso garage on the right and then a Shell garage on the left.



Immediately after the Shell garage, there is a give way sign and take the outside lane and follow the road round to the right. As you go down the hill, switch to the left hand lane and follow the road round a sharp left turn. After a Pumping Station (left hand side) the road bears round to the right. Take the first turning left (before Railway Bridge) and the entrance to the ground is approximately 50 metres on the left hand side. For the car park carry on down the road for a hundred yards and you can park free of charge in the Leisure Centre.



### Public Transport and Walking



→ 12 mins

Train to **Leatherhead Railway Station** walk straight out across Kingston Road and into Station road follow it round after the bend take a right into Waterway Road then follow it

## Isthmian Football League

---

down to a mini roundabout carry straight on before the rail bridge takes a left the ground is on the left a few feet down the road just take the dirt path to the left the ground is in front of you.

### Admission

£9 Adults  
£4 Concessions & Children

### Programmes

£2

# Marlow

**Ground** – Alfred Davis Ground Oak Tree Road Marlow Bucks SL7 3ED

**Main Telephone No:** 01628 483970

**Fax No:** 01628 477032

**Founded:** 1870

**Capacity:** 3,000 (250 Seated)

**Team Nickname:** The Swans or The Blues

### Driving to the Ground



Take the M40 to junction 4 then from the east take the second exit and from the west take the fourth exit onto Wycombe Road then after three miles you will come to a roundabout take the second exit back onto Wycombe Road then take the fourth right into Oak Tree Road the entrance to the ground is on the left with a small amount of parking or Street Parking



## Public Transport & Walking



Train to **Marlow Railway Station**, head out of the station towards The Marlow Donkey pub and take the road opposite called Glade Road. Head up to the end of this road towards The Plough Cross the road to the Plough and follow the Wycombe Road which is on the other side of The Plough. (Wycombe Road can be accessed by crossing the small green to the left of The Plough on the junction). Follow this road and on your left is a small cul-de-sac, next on the left is Green Verges, then after this on your left is Oak Tree Road. The Alfred Davis Ground can be found 100yds on the left. The walk from Marlow Railway Station to Marlow FC takes 10-15 minutes.



## Admission

Adults £10  
OAP's/Students £6  
Under 16's £2  
Children under 12 Free with Adult

## Programme

£2.00

# Merstham

Ground – Moatside, Weldon Way Merstham Surrey RH1 3QB  
Telephone: 01737 644046

Nickname(s)

The Moatsiders



# Isthmian Football League

<b>Founded</b>	<b>1892</b>
<b>Ground Capacity</b>	<b>2,000 (250 Seated)</b>



## Driving to the Ground



Going clockwise round the M25 take junction 6 then second exit at the roundabout or anticlockwise Junction 6 fourth exit and go down to Goldstone and the White Hart Pub there take a right and then first left and head for Redhill down the A25.

Just past Blenchingly golf club (on the right) take the first right up Little Common Lane and follow the road to Merstham just before the flats take a left into Weldon Road past the church and the entrance to the ground is on the right 50 yards after the church



Corthians Casuals

## Public Transport & Walking



Take the train to Merstham Railway Station which is on the London to Brighton Line. Trains normally run every ½ hour to and from the station on Weekdays & Saturday though late evenings this may be reduced to an hourly service.

Go over the footbridge turn left pass the front of the station and take the road to the left into Station Road South pass the car park. Go to the top of the road and turn left down School Hill then take the fifth right into Weldon Way), the Clubhouse and small car park are 50yards on right past the church

## Admission

£8 for Adults,  
£4 for concessions £1 for children

## Programmes

£2.00

# Northwood

**Ground** - Northwood Park Chestnut Avenue Northwood Middlesex HA6 1HR

**Main Telephone No:** 01923 827148

**Fax No:** 0208 8256944:

**Founded:** 1899

**Capacity:** 3,100 (350 Seated)

**Team Nickname:** The Woods



Ricky By south

## Driving to the Ground

## Isthmian Football League



Leave the M25 at Junction 18, and then take the A404 through Rickmansworth to Northwood. After passing under a blue railway bridge, take first right into Chestnut Avenue. The ground is in grounds of Northwood Park, entrance is 400 metres on left before you arrive at cemetery and Leisure Centre.

### Public Transport & Walking



Train to Northwood Hills (Underground Station) Metropolitan Line then take a left walk up to the roundabout take a left and at the next left turn into the ground at the car salesroom walk under the bridge and its 100yard on the left.



Ricky By south

### Programme

£2.00

# Southall

**Ground** – Robert Parker Stadium, Short Lane Stanwell TW19 7BH

**Club Address** 90-92 High Street, Southall, UB1 3DB

**Founded** - 1871

**Capacity:** 3,000 (250 Seated)

**Team Nickname:** The Hall

### Driving to the Ground



Take M25 to Junction 13 then leave motorway to join A30 towards London then stay on A30 through Crooked Billet Roundabout and go towards Ashford Hospital. Then after passing hospital at a large crossroads, stay on A30 and take the third left hand turn by the blue

# Isthmian Football League

footbridge over the road into Short Lane. Ground is signposted from main road with the ground is about quarter of a mile on the righthand side (Signposted) down Short Lane.



## Public Transport/Walking



Take the Underground to Hatton Cross then walk out and take the Abellio Surrey 555 Bus to Bedford Road there then take a left into Long Lane and the ground is 200 yards on the left.



Train to Heathrow Terminal Four Railway Station then walk up and take the London Bus 482 to Sealand Road then walk back to the Southern Perimeter Road cross over then take a left over the bridge into Bedfont Road then take the first left into Long Lane and the ground is on the left after 200 yards.

## Admission

£6 for Adults,  
£3 for concessions  
£2 for children or free if they come in with an Adult

## Programmes

£1.00

# South Park

Ground - Whitehall Lane South Park Reigate Surrey RH2 8LG  
Tel: 01737245963

Nickname(s)

The Sparks

# Isthmian Football League

---

<b>Founded</b>	1897
<b>Ground Capacity</b>	2,000 (150 Seated)



The main stand

## Driving to the ground



Take the M25 to Junction 8 and coming anti clockwise take the third exit and from anti clockwise take the first exit at the roundabout and then follow the sign posts to Reigate and just past Reigate Station follow the road left past the clock roundabout and into Castleford Road then at the traffic lights take the right fork into Church Road and then second left into Bancroft Road.



Follow it to the crossroads lights with Morrisons in front of you take a left into Bell Street then take the third right after Reigate Park into Park Lane East and then sixth left into Sandcross

## Isthmian Football League

---

Lane and then first right into Whitehall Lane which is narrow track and the car park is on the right in front of the cricket ground then take the path to the ground.

### Public Transport & Walking



Train to Redhill Railway Station then walk it over to the bus station and take the 435 Metrobus from stop B to Eastnor Road walk a few yards down Allingham Road at the school turn right then take the first left walk down Whitehill Lane the ground is on the right just past the King George V playing fields.

Train to Reigate Railway Station then walk out at take either the Southdown 424 to Hill House Road on Cockshot Hill cross the road and take the path down Pottery Lane then take the right path and follow it to Crescent Road there take a left and take the first right into Allingham Road and follow it to the end cross the road and turn right into Sandcross and then take the first left into Whitehill Road the ground is on the right just after the cricket ground.

### Admission

£8 for Adults,  
£4 for concessions  
£1 for children

### Programmes

£2.00

# Sutton Common Rovers

**Ground** - The Borough Sports Ground, Gander Green Lane, Sutton, Surrey, SM1 2EY

**Telephone** – 020 8644 4440

**Founded** – 1978 (Inrad FC)

**Capacity:** 5,032 (Seated 765)

**Team Nickname:** The Commoners

### Driving to the Ground



#### South

Travel along the M25 to junction 8; follow the A217 for approx 6 miles Signposted Sutton, at the Belmont roundabout turn left and follow the A217 Signposted London do not take the road to Sutton. Continue on the A217 until you pass the fire station on your right, and then take the right hand lane and by the Gander Inn (on the left), turn right into Gander Green Lane. The Borough Sports Ground is about 200 yards up this road on the left hand side



## North

Exit the M25 at junction 10, and follow the A3 Signposted Esher and Kingston until Tolworth, and then exit, the dual carriage way Signposted Sutton A240. At the roundabout, turn right to Sutton. Follow the A240 for approx. 2 miles, and then at the Organ Inn junction take the left hand turning on to the A24 Signposted London. Follow the A24 for approx 2 miles, going straight over the North Cheam cross-roads. Just after St Anthony's Hospital, turn right into Gander Green Lane. Follow Gander Green Lane, continuing straight over the traffic lights at the junction of the A217. The football ground is on the left hand side.

## Public Transport & Walking



→ 2 mins

The ground is right beside **Sutton Railway Station** it's come out of the station and then turns right and the ground is just up the lane.

## Admission

£7 for Adults,  
£3 for concessions  
£2 for children or free if they come in with an Adult

## Programmes

£2.00

# Thatcham Town

# Isthmian Football League

---

Ground: Waterside Park, Crookham Road, Thatcham, RG19 4PA  
Telephone: 01635 862016




## Driving to the Ground



From the M4 junction 13 take the signs for Newbury keep on the right fork onto the A34 and keep to the left and take the signs for the A339 and go through one roundabout then at the lights take the left lane onto London road which Take you onto the A4 and follow it to Thatcham and at the Sony roundabout turn into Pipers Lane. At next roundabout turn left, crossing over the railway line with the entrance to Waterside Park 300 yards on left hand side.

## Public Transport & Walking



Train to Thatcham Railway Station five minute walk to the ground turn left out of the railway station cross two River Bridge then take a slight right into Waterside Road the ground is first left on the road.

## Admission

Adults £6  
Concessions and Children £1

## Programme

£1.00



# Tooting & Mitcham United

Ground – Imperial Fields, Bishopford Road, Morden SM4 6BF  
Telephone – 0208 6483248

<b>Nickname(s)</b>	The Terrors
<b>Founded</b>	1932 (Merger of Tooting FC and Mitcham Wanderers FC)
<b>Ground Capacity</b>	4,000 (610 Seated)



FS

## Driving to the Ground



From the M25 exit at Junction 8 at Reigate Hill and coming anti clockwise take the third exit and from anti clockwise take the first exit at the roundabout and then follow the sign posts then take the A217 and follow dual carriageway all the way, going straight on at every exit until you reach the Rosehill roundabout there take the third exit which is Bishopford Road. Go do the road and a Texaco garage is situated opposite the main entrance to the stadium

## Public Transport & Walking

# Isthmian Football League



→ 2 mins



→ 5 mins

Train to **Wimbledon Railway Station** then walk over to the Tram link to **Mitcham Station** with Imperial Fields a 5 mins walk you turn left on the road bridge station exit and keep walking up Bishopford Road the ground is on the left.

## Admission

£10 for Adults,  
£6 for concessions  
£1 for children

## Programmes

£2.00

# Uxbridge

**Ground** – Honeycroft Horton Road West Drayton Middlesex UB7 8HX

**Main Telephone No:** 01895 443557

**Fax No:** 01895 445830

**Founded:** 1871

**Capacity:** 3,370 (250 Seated)

**Team Nickname:** The Reds



## Driving to the Ground



## Isthmian Football League

---

Take the M4 to Junction 4 (Heathrow), and at the roundabout take the first exit from the west and the third from the East then the A408 towards Uxbridge for 1 mile, and after the railway bridge take the first exit at the roundabout go straight through the next roundabout onto Horton Road and then take the first right up the lane to the ground.

### Public Transport & Walking



Train to West Drayton Railway Station then a short walk to the main road and take a right walk over the river into High Street just before Morrison Store take a right into Horton Road after about half a mile just as it bends at the industrial building take a slight left up a lane the ground is in front of you at the top of the lane.



Russ Wycombe Wanderers

### Admission

£7 for Adults,  
£5 for concessions  
£4 for children or free if come in with an Adult  
£1.00

# Walton & Hersham

**Ground** - Sports Ground, Stompond Lane, Walton-on-Thames, Surrey, KT12 1HF

**Telephone:** 01932 245263

**Nickname(s)** - The Swans or The Waltz

**Founded** – 1945

**Ground Capacity** - 2,000 (450 Seated)

# Isthmian Football League

---



PAM

## Driving to the Ground



Leave the M25 at junction 10 and follow the signs for A3 and go onto the A3 and come off at the first junction the A245 exit toward Walton/ B365/ Esher/ A307 then at the roundabout, take the first exit onto A245 then take the first right onto Seven Hills Rd/B365 then continue to follow the B365.

Go through the first roundabout and at the second roundabout take the fourth exit onto Queens Road, then at the next one take the first exit onto Ashley Road and cross over the railway bridge and at the next roundabout take the third exit into Stompond Lane with the entrance to the ground on the right



## Public Transport & Walking



→ 10 mins

Ten minutes' walk from **Walton-On-Thames Railway Station** and from the station was straight from the mail hall and walk past the Ashley Hotel up Ashley Park road for about 500 yards you will come to a roundabout take the first right and the ground is 100 yard down the road on the right.

For those who do not wish to walk then take the **London Buses 218, 455, 555** pass ground and it's a two minutes' walk from the bus stop to the ground leave from just outside the station.

## Admission

£8 for Adults,  
£5 for concessions  
£1 for children

## Programmes

£2.00

# Westfield (Surrey)

**Ground** - Woking Park, off Elmbridge Lane, Kingfield, Woking, GU22 7AA

**Telephone** - 01483 771106

<b>Nickname(s)</b>	The Field
<b>Founded</b>	1953
<b>Ground Capacity</b>	1,300 (150 Seated)

## Driving to the Ground



From the North and South take junction 10 on the M25 and from the north take the third exit and from the south take the first exit onto the A3 Portsmouth Road then take the A257 for Oakham then at the roundabout take the second exit onto the B2215 and at the Send Marsh roundabout take the third exit onto the A247 and go straight on at the next roundabout and at High Street roundabout take the first exit onto High Street the second exit at the next roundabout into Kingfield Road then take a right at the sign for Woking College into Elmbridge Lane then first lane for the ground which is on the left.

# Isthmian Football League

---



## Public Transport



Train to Woking Railway Station then walk across to the bus stops then take From Stop 4 the Arriva in Kent and Suffolk Max 35 Bus to the Leisure Centre on Kingfield Road then walk back and take the first right into Elmbridge Lane and then first left as if walking up to the Leisure Centre the ground is on the left.

The alternative is to walk over to the High Street Link Stop A and take the Arriva in Kent and Surrey 462 bus to outside the ground



## Admission

£7 for Adults,

# Isthmian Football League

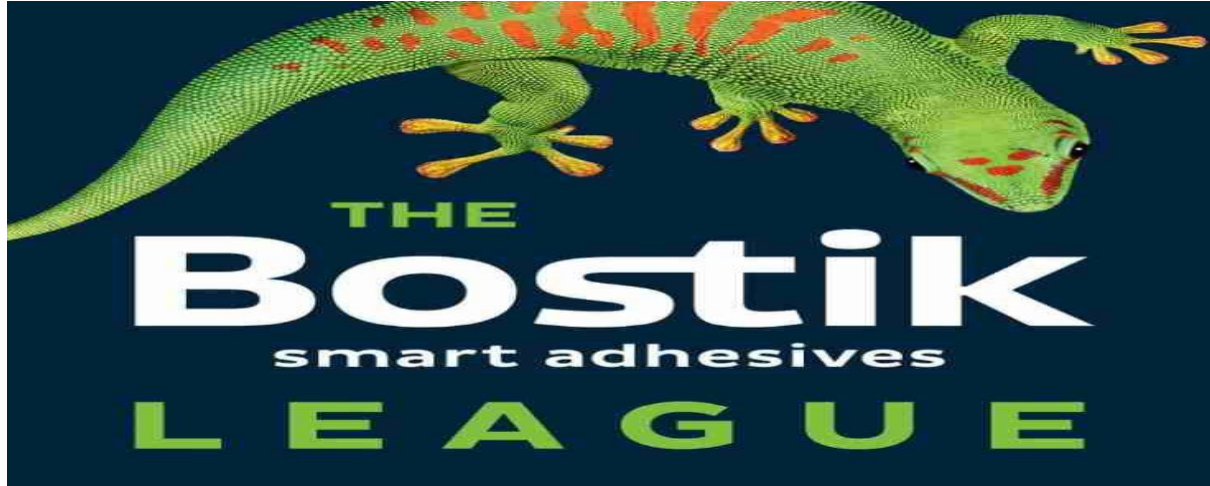
---

£3 for concessions

£2 for children or free if they come in with an Adult

## Programmes

£2.00



## Division One South East

This is Step 7 on the Pyramid League Step 4 Football Association leading to Ryman's Premier Division.

# Ashford United

Ground – The Homelands, Kingsnorth, TN26 1NJ

Telephone: 01233 611838

Founded: 1891 (Ashford Town)

Nickname: The Nuts or bolts

Ground Capacity: 3,200 (500 Seated)

### Driving to the Ground



Take the M25 then onto the M20 till Junction 10 and at the roundabout take the fourth exit onto the A2070 then take the second exit at the Orbital roundabout and then take the first exit at the next roundabout then go straight on at Tesco roundabout and after about a mile you will see the entrance to the ground on your left and there is plenty parking beside the ground.

### Public Transport/Walking



## Isthmian Football League

---

Train to Ashford International Railway Station walk out to Stop R and take the Stagecoach in East Kent 11 or 11A Bus to Smithfields Crossroads on Ashford Road and walk straight on and take the sign for the Homelands golf course on the left and the ground is on the left after 50 yards



### Admission

Adults £6  
OAP's/Students £4  
Under 16's £2  
Under 12 Free

### Programme

£1.00

# Beckenham Town

**Ground** - Eden Park, off Eden Park Avenue, Beckenham, Kent BR3 3JL

**Telephone** - 01737 350982

**Founded:** 1944

**Capacity:** 4,000 (150 Seated)

**Team Nickname:** The Becks

### Driving to the Ground



From the south take the first exit and third exit at Junction 4 on the M25 and join the A21 and at the next roundabout take the third exit and go straight on at the next roundabout and



## Isthmian Football League

straight on at Operington Roundabout, continue on the Farnborough Road till you get to the Chapter One Pub at the lights take the left fork for Biggen Hill and Hayes A232 and at West Wickham Cross (Swan Pub) at the lights take a right onto Station Road.

Go straight on at the next roundabout and as you enter Eden Park Village take a right at Sainsbury and after going under the railway bridge the ground is on the left with a small car park.



### Public Transport & Walking



→ 9 mins

South Eastern Trains to Eden Park Railway Station then it's a 7minutes to the ground. Turn right out of Eden Park Stop walk up and take the first right and the ground is 20 yards on the left

### Admission

£5 Adults,  
£1 for concessions

### Programmes

£1.00

# Burgess Hill Town

Ground – Leylands Park Maple Drive, Burgess Hill West Sussex RH15 8DL  
Telephone - 01444 242429

Nickname(s)

The Hill

# Isthmian Football League

<b>Founded</b>	1882 (Burgess Hill FC)
<b>Ground Capacity</b>	2,000 (300 Seated)



## Driving to the Ground



From the A23 exit at the junction with the A2300 and follow this towards Burgess Hill then at the St Paul's College roundabout turn left and then straight over at the next one. At the third roundabout take the third exit into London Road (Signposted town centre). At the next roundabout, turn left into Leylands Road and after you have gone over a roundabout take a left at next mini roundabout into Leylands Park follow the road round the bend then take the first right and the ground is hidden behind the houses on the right and there is a small car park beside the ground.

## Public Transport & Walking



The nearest railway station is Wivelsfield Railway Station which is on the main Victoria to Brighton line and also serves trains from the Lewes line. When you come out of Wivelsfield Station turn left and follow Leylands Road for 400 yards. The first road on the right hand side is Leylands Park and the Ground is 300 yards into this Estate. Follow the Floodlights.

## Admission

£8 for Adults,  
£4 for Concessions and under 16's enter free

## Programme

£2.00

# Chatham Town

Ground - The Sports Ground Maidstone Road, Chatham, Kent ME4 6LR  
Telephone: 01634 812 194

<b>Nickname(s)</b>	The Chats
<b>Founded</b>	1894
<b>Ground Capacity</b>	5,000 (500 Seated)

## Ground Guide

Maidstone Road has a mix of traditional and the unusual. One large stand runs along one side of the pitch with some basic benches, whilst opposite is a small seated stand proudly displaying the club's name. It is behind the west goal that the unusual white structure takes your interest. One end is the club bar with a huge vaulted roof.

## Driving to the Ground



From the North exit the M25 at Junction 2 and take the A2 and go onto the M2 and leave at junction 3, and follow directions for Chatham & Town Centre. You will then pass a Homebase & Toys 'R' US on the left hand side. Continue straight over the roundabout and then there is a split in the road, where you bear right for Chatham onto Maidstone Road. Follow this, continuing straight over the crossroads and you will see a petrol station on the left then take a right into Bournville Road which is opposite the petrol station on the left with the ground entrance is first left.



TSQB

If you are coming South take the M25 take Junction 5 onto the M26 then merge onto the M20 then exit at junction 6 and head on the A129 towards Chatham and then as north once you pass over the M2. Parking is free at the ground and the surrounding roads.



The New Clubhouse

## Public Transport & Walking



Train to Chatham Railway Station. Turn right on leaving the station turn right onto Maidstone Road continues up Maidstone Road till you pass a cemetery on the left ground is next left.

## Admission

£8 for Adults,  
£4 for OAP & Over 16  
£1 for children

## Programmes

£1

# Chichester City

Ground – Oaklands Park Oaklands Way Chichester PO19 6AR  
Telephone: 01243 533368  
Nickname: Lilywhites  
Founded- 1873  
Ground Capacity: 2000 (200 Seated)

## Driving to the Ground



Take the M25 to Junction 10 then take the A3 till the Steep junction then take the left hand lane and take the A272 and at the next roundabout take the first exit and then first right onto the B2199 then take a left at the end of the road then follow the road right at Harting then take the left fork onto the B2141 and at the end of the road take a right onto the A286

# Isthmian Football League

---

continue for just under two miles then at the lights take a left for Chichester Festival Theatre and then first right and the ground is on the left.



## Public Transport/Walking



Train to Chichester Railway Station walk out and turn left walk up into South Street just past the cathedral at the end of South Street turn right and then first left into North Street and walk up to the end then take a right walk through the underpass and take a right walk down and take a left at the sign for the fitness centre walk up and take the right fork past the tennis court and follow this road round the ground is on the left.



# Isthmian Football League

---

## Admission Price

£5 Adults  
£2 for OAP and Under 16

## Programme

£1

# Corinthian

**Ground** - Gay Dawn Farm, Valley Road, Hartley DA3 8LY

**Telephone**

**Founded:** 1972

**Nickname:** The hoops

**Ground Capacity:** 1,000 (200 Seated)



## Driving to the Ground



Take junction 3 on M25 from the south east take junction 3 and take the fifth exit onto A20 or from the West take the second exit onto A20 then continue through two roundabouts and at the sign for Faversham and Longford take a left and then take a left for Fakenham Green under the A20 and follow it to Cross house and then take a right down the lane to the ground

## Public Transport & Walking



Train to Longfield Railway station. Turn left and walk down the road follow it round and take the first left into Kent Road and follow it to the end and then turn left and walk down Fawkham Road (Wear reflective clothing at night games) there is no path way so face the

# Isthmian Football League

---

traffic down the road past the coachworks and keep on going down past the churchyard on the left the road becomes Valley Road keep on going till you get to Pennis Lane then take a left and follow it up as if going to the Golf course the ground is on the left at the top of the hill.

## Admission

£7 Adults,  
£2 for concessions

## Programmes

£1.00

# Cray Valley PM

**Ground** - Badgers Sports, Middle Park Avenue, Eltham, SE9 5HT

**Telephone**

**Founded:** 1919

**Nickname:** The Millers

**Ground Capacity:** 1,200 (100 Seated)

## Driving to the Ground



### From the North

Take the M25 to Dartford then take the A2 for Bexleyheath and at the roundabout take the third exit and merge onto the A2 then use the left lane and take the exit for the A20 Cufford and use the left two lane and join the A205 South circular Road and at the roundabout take the second exit into Middle Park Avenue and then take the first right for the ground.



### From the South

Take the M25 to Dartford then take the A2 for Bexleyheath and at the roundabout take the first exit and merge onto the A2 and follow the direction above

## Public Transport/Walking



Train to Kidbrooke Railway Station it's about a mile from the ground. take a left walk till the end and take a left and walk down Kidbrooke Park Road till you get to Sudbury Park then take across the park past the boating lake and follow the path this will take you out on Eltham Road, turn left and walk up to the roundabout cross at the roundabout and follow it till you get to Middle Park Avenue there take a right the ground is about a 100yards down from there on the right.



Train to Mottingham Railway Station the Transport for London 124 bus will drop you of at the ground or you can walk 18 minutes by walking out on to the main road then take a left then first left into Middle Park Avenue then walk straight up the road past the Community Centre till you get to the mini roundabout then walk straight on the ground is on the left.

## Admission

£6 Adults,  
£2 for concessions

## Programmes

£1.00



# East Grinstead Town

Ground – The GAC Stadium, East Court, College Lane, East Grinstead RH19 3LS  
Telephone – 01342 325885

<b>Nickname(s)</b>	The Wasps
<b>Founded</b>	1890 (East Grinstead FC)
<b>Ground Capacity</b>	2,000 (150 Seated)



## Driving to the Ground



Take the M25 to Junction 6 and take the first exit at the roundabout or from the East third exit onto the A22, and keep on this road past Homebase on the left and Carpet Right on the right, then turn left into Moat Road, (signposted Hospital and A264).

Continue over the roundabout at the junction of Blackwell Road, Blackwell Hollow and Holtye Road and continue 50 yards to the mini-roundabout at the junction of Blackwell Farm Road and Holtye Road and double-back. (**Do not turn through the gap in the central reservation as this is for emergency service vehicles only and you could be liable for prosecution**). Then turn left into East Court and turn immediately left into the lane which leads to the ground and car park.

## Public Transport & Walking



Train from London Victoria to East Grinstead Railway Station and a 28 minute walk to the Ground. Come out of the station and walk down Beeching Way after 200 yards, turn right at mini roundabout into College Lane and Blackwell Hollow, then at roundabout at the bottom of Blackwell Hollow, turn right into Holtye Road. Continue 50 yards to the mini-roundabout at the junction of Blackwell Farm Road and Holtye Road and walk down to the Ground.

## Admission

£8 for Adults,  
£5 for Concessions and under 16's enter free

# Faversham Town

Ground – Shepherd Neame Stadium, Salter's Lane Faversham ME13 8ND

<b>Nickname(s)</b>	The Lilywhites
<b>Founded</b>	1884
<b>Ground Capacity</b>	2,000 (250 Seated)



## Driving to the Ground



Take the M2 until you reach junction 6. Turn left at the t-junction (if coming from the North) and follow this road until you reach the T-junction with the London Road after half a mile and

## Isthmian Football League

---

then turn right and the ground is two hundred yards along the road on your right hand side and there is plenty of parking up Salter Lane within the ground.

### Public Transport & Walking



Train to Faversham Railway Station come out of the main entrance and walk straight down the Mall till you get to then of the road then follow the A" to Canterbury and walk down Canterbury Road. Till past some houses then turn right up Salter's Lane and then there is a gap in Fence the ground is on the left.

### Admission

£8 for Adults,  
£4 for Concessions and under 16's enter free

# Haywards Heath Town

Ground - Hanbury Stadium Boston Road Haywards Heath West Sussex RH16 3PT  
Telephone  
Founded: 1888  
Nickname: The Blues  
Ground Capacity: 2,000 (500 Seated)



# Isthmian Football League

## Driving to the Ground



Take the M25 to Junction 7 from the west and east merge onto the M23 and at junction 10A then at the exit take the first exit onto the B2036 and at the mini roundabout take the first exit for the town and after crossing the railway bridge in the town take a right up Mill Green Road then take the first exit at the roundabout then third exit at the next roundabout then take the first exit at the mini roundabout and straight on at the next large roundabout then and then take the first right into Washington Road and take path across the roundabout and then take first right into Little Brentwood and follow the road to the T junction and walk straight on up a slight hill and then at the mini roundabout take a right and then third right into Boston Road the ground is on the left

## Public Transport



Train to Haywards Heath Railway Station walk out of the main entrance and turn right and go under the bridge walk up to the roundabout and walk straight onto to Sydney Street take a right just past St Richards church and follow the path across Hayward heath Recreation Ground this will bring you out at Oakwell Road cross the road and turn left and then take the first right into Washington Road and take path across the roundabout and then take first right into Little Brentwood and follow the road to the T junction and walk straight on up a slight hill and then at the mini roundabout take a right and then third right into Boston Road the ground is on the left

## Admission

£6 for Adults,  
£3 for Concessions and under 16's enter free

## Programme

£2.00

# Hythe Town

Ground - Reachfields Stadium, Reachfields Hythe CT21 6LS  
Telephone - 01303 264 932

<b>Nickname(s)</b>	The Cannons
<b>Founded</b>	1910
<b>Ground Capacity</b>	3,000 (400 Seated)

## Driving to the Ground



## Isthmian Football League

---

Leave the M20 at junction 11, and then at the roundabout take the third exit onto the B2068 (signposted Hastings/ Hythe). At the next roundabout take the second exit onto Ashford Road, A20 and continue forward onto Ashford Road, after entering Newingreen, at the T-junction turn left onto Hythe Road, A261(Signposted Hythe). Continue down the London Road, entering Hythe then continue forward at the traffic lights onto Scanlons Bridge Road.



Turn right at the next set of lights onto Dymchurch Road, A259. Then either the first left down Fort Road and turn right at the end of Fort Road for the car-park, or after a few hundred yards turn left onto the Reachfields estate. Follow the road round and the stadium will be on your right. There is plenty of free parking at the ground and in the surrounding streets.

### Public Transport & Walking



Train to Sandling Railway station and from the walk out and take the Stagecoach East 10 A bus to Sir John Moore Road to outside Sainsbury then turn away from Sainsbury and walk up Military Road and then cross the road and take a left and walk along Scanlons Bridge Road then turn right at the next set of lights onto Dymchurch Road, then the first left down Fort Road and turn right at the end of Fort Road for the ground.

### Admission

£8 for Adults,  
£4 for concessions  
£1 for children

### Programmes

£2.00

# Lancing

# Isthmian Football League

---

**Ground** - Culver Road Lancing BN15 9AX

**Telephone** 01322 526159

**Founded:** 1941

**Nickname:** The lancers

**Ground Capacity:** 2,000 (200 Seated)



## Driving to the Ground



Take the A283 and join the Shoreham Bypass (A27) and at the bowling ground roundabout take the first exit and then take a right following the sign for Lancing Village Centre and at the roundabout take the first exit onto North road and then at the next roundabout take the second exit and the ground is on the right

## Public Transport



Train to Lancing Railway Station. From the station turn right then past the Police station and shops (on the right). Turn right at the mini roundabout into Culver Road, past the British Legion (on right) the car park and ground is on the right hand side.

## Admission Price

£5 Adults

£2 for OAP and Under 16

## Programme

£1

# Littlehampton Town

**Ground** – The Sportsfield St Floras Road Littlehampton BN17 2BD

**Telephone** 01903 732063

**Founded:** 1896

**Nickname:** The Marigolds

**Ground Capacity:** 4,000 (200 Seated)



## Driving to the Ground



From the North take the M25 to Junction 23 and take a left onto the A23 then take the hayward heath junction for A272 and at the roundabout take the four exit then go straight on at the next roundabout the first exit at the next roundabout and at the lights at the end of the road take a right onto the A24.

Then go straight on at the next roundabout then second exit onto the A280 and at the North Farm roundabout take the second exit the straight on at the next second exit and at the next take the fourth exit and straight on at the next three roundabouts on the A259 and at the fourth take the second exit onto the B2187 and go straight on at the next roundabout then take a left into St Floras Road and just before the next take a right for the car park for the ground and then walk up the path past the tennis courts to the ground.



From the East take the A27 and then at Northdown Farm junction take the sign for A280 at the roundabout take the third exit and at the next second exit and at the next take the fourth exit and straight on at the next three roundabouts on the A259 and at the fourth take the second exit onto the B2187 and go straight on at the next roundabout then take a left

## Isthmian Football League

into St Floras Road and just before the next take a right for the car park for the ground and then walk up the path past the tennis courts to the ground.

### Public Transport



Train to Littlehampton Railway Station then go out of the main entrance turn left go down to the roundabout and walk straight on into High Street and at the bend in the road turn left past Sainsbury at the clock then walk straight through the prescient then just past Barclays the road divides so take the left fork into Church Street at the roundabout the entrance to the ground is in front of you walk through the car park to the cricket ground then turn right the ground is in front of you.



### Admission Price

£5 Adults  
£2 for OAP and Under 16

### Programme

£1

# Ramsgate

Ground - Price's Avenue Ramsgate CT11 0AN  
Telephone - 01843 591662

<b>Nickname(s)</b>	The Rams
<b>Founded</b>	1886 (Ramsgate Town FC merged with Ramsgate Grenville in



# Isthmian Football League

	1924 to become Ramsgate Athletic)
<b>Ground Capacity</b>	2,500 (250 Seated)



Sam

## Driving to the Ground



Take the M2 to the end follow the Thanet Way/A299 and go straight on at four roundabouts till you get to the Lord of Manor roundabout. Follow along Canterbury Road East, counting taking the second exit of the 1st roundabout and at the second roundabout second exit, continue towards Ramsgate on London Road , then take the third turning on the left, into St Mildred's Avenue, then first left into Queen Bertha Road. After the right hand bend, take a left into Southwood Road, and first left into Prices Avenue. The stadium is at the end of Prices Avenue where there is ample free parking at the ground or on the surrounding streets.



## Public Transport & Walking



The nearest railway station is Ramsgate Railway station, probably 15 minutes' walk away. When you come out of the station turn right, and walk along Wilfred Road (past the sorting office) and straight on at the traffic lights at the junction with St Lawrence Park Road into Grange Road. Follow Grange Road until you get to shopping centre and at Zebra crossing turn right into Southwood Road. Go up Southwood Road, following road round to right at the top, then turn first left into Prices Avenue.

## Admission

£8 for Adults,  
£4 for concessions  
£1 for children

## Programmes

£2.00

# Sevenoaks Town

**Ground** - Greatness Park, Mill Lane off Seal Road, Sevenoaks, TN14 5BU

**Telephone:**

**Founded:** 1883

**Nickname:** The Oaks

**Ground Capacity:** 2,000 (150 Seated)



## Driving to the Ground



## Isthmian Football League

---

Take the M25 the exit for the A25 and Sevenoaks and keep on the A25 to the mini roundabout at the Chemist take the first exit and then second exit at the Library mini roundabout then continue down the A25 and at the Shell Garage just past the hospital and take a left into Mill Lane and take the path on the right up to the ground.

### Public Transport & Walking



Train to Bat and Ball Junction Railway Station and the ground is 300 yards away. Walk down Bat and Ball Road having come out of the main build and then end turn left into Otford Street and at the lights turn left into Seal Road the ground is about 200 yards up the road and take a left into Mill Lane and take the path on the right up to the ground.

### Admission

Adults £6  
OAP's/Students £4  
Under 16's £2  
Under 12 Free

### Programme

£2.00

# Sheppey United

**Ground** - Holm Place, Queenborough Road Sheerness ME12 3DB

**Telephone:** 07855 089534

**Founded:** 1890

**Nickname:** The Ites

**Ground Capacity:** 1,500 (150 Seated)



## Driving to the Ground



### North

Take the m2 to Junction 5 and at the roundabout take the second exit onto Maidstone Road and at the roundabout take the fourth exit onto Sheppy Way and then take the first exit onto the A249 and go straight on at the next two roundabouts and at the lights use the righthand filter lanes and take a right onto the A250 and at St Peters church take a left and go up the lane to the ground which is on the left.

### South and East

Take the A27 and then join the A23 at Patcham Junction and then join the M23 and then join the M25 and follow it to the junction then follow M26 for Dover and Maidstone and after about ten miles join the M20.

At Junction 7 on the M20 take the A249 and at the roundabout take the third exit onto Maidstone Road and at the roundabout take the fourth exit onto Sheppy Way and then take the first exit onto the A249 and go straight on at the next two roundabouts and at the lights use the righthand filter lanes and take a right onto the A250 and at St Peters church take a left and go up the lane to the ground which is on the left.

## Public Transport & Walking



Train to Sittingbourne Railway Station then walk to the roundabout take a left onto St Micheals and the first right into Station Road and at Stop E and take the Arriva Kent & Surrey 334 Bus for Sheerness Tesco and get off outside the ground just before the school and walk across the road and take a left path past the pavilion to the pitch.



## Admission

Adults £6  
OAP's/Students £3

# Isthmian Football League

---

Under 16's £2  
Under 12 Free

## Programme

£2.00

# Sittingbourne

Ground - The WE Mannin Stadium, Woodstock Park, Broadoak Road, Sittingbourne ME9 8AG

<b>Nickname(s)</b>	The Brickies
<b>Founded</b>	1886
<b>Ground Capacity</b>	2,000 (250 Seated)



## Driving to the Ground



From the M2 exit at Junction 5, take A249 towards Sheerness, leave the A249 at the first junction that leads to the raised Key Street roundabout, and take the A2 to Sittingbourne. Head round the one way system towards the town centre, turn right into Park Road, Park Road becomes Gore Court Road, Gore Court Road becomes Woodstock Road, Woodstock Road becomes Ruins Barn Road.

When the houses disappear approximately after 400 yards Ruins Barn Road, take next left signposted as Kent Science Park/Sittingbourne Research Centre into Broadoak Road and

## Isthmian Football League

---

drive downhill past the Science Park on the right, continue uphill and take the left into the Woodstock Park car park.



### Public Transport & Walking



Train to Sittingbourne Rail Station and then take the Chalkwell Garage & Coach Hire Bus 9 Stop F to Tunstall (Sittingbourne), Cromers Corner on Woodstock Street which is 22 minutes from the ground and when the houses disappear approximately after 800 yards down Ruins Barn Road, take next left signposted as Kent Science Park/Sittingbourne Research Centre into Broadoak Road and walk downhill past the Science Park on the right, continue uphill and take the left into the Woodstock Park or take a taxi from the station or for midweek games the 343 and 348 drop you outside the ground the last bus for the area is 18.00 and its taxi return.

### Admission

£8 for Adults,  
£4 for concessions  
£1 for children

### Programmes

£2.00

# Three Bridges

Ground - Jubilee Walk Three Bridges Road Three Bridges Crawley West Sussex RH10 1LQ  
Telephone: 01293 442000

# Isthmian Football League

<b>Nickname(s)</b>	<b>The Bridges</b>
<b>Founded</b>	<b>1901</b>
<b>Ground Capacity</b>	<b>2,000 (250 Seated)</b>

## Driving to the Ground



Leave the M23 at Junction 10 heading towards Crawley on the A2011 then at the roundabout take the first left heading towards Three Bridges Train Station on Hazelwick Avenue then pass Tesco on your left and head straight on at the roundabout and then as you approach the traffic lights remain in the right hand side lane.

After turning right in to Haslett Avenue at these lights then at the next set of lights turn right at these lights in to Three Bridges Road. Follow the road round to the left then turn left after one hundred yards in to Jubilee Walk (directly opposite the Plough Pub). Follow the road to the end and turn right (still Jubilee Walk) and head straight on where the entrance is. There is plenty of free parking in the ground, and you can even watch the game from your car



## Public Transport & Walking



Train to Three Bridges Railway Station from London Bridge. It's just over 200 yards to the ground. Turn left onto Haslett Road East and follow it round cross the road the ground is on the right beside the cricket club.



## Admission

£7 for Adults,  
£4 for concessions  
£1 for children

## Programmes

£1.00

# VCD Athletic

Ground – Oakmead Sports Ground, Old Road, Crayford DA1 4DN  
Telephone: 01322 524262

<b>Nickname(s)</b>	The Vickers
<b>Founded</b>	1916 (Vickers (Erith) FC)
<b>Ground Capacity</b>	1,180 (250 Seated)

## Driving to the Ground



From the M25 take Junction 1A and follow the signs for the A206. From the south its first exit at the roundabout and straight on at the next four roundabouts and from the North its first exit at the roundabout then straight on at the next five roundabouts then first left after the Jolly Farmers pub into Iron Mill Lane and at the T-Junction take a left into Perry Street then first right into Old Road and the entrance to the ground is 200 yards on the right



# Isthmian Football League



## Public Transport and Walking



Train to Crayford Rail and take the Stagecoach London 96 or 492 to the Old Bell pub cross the road and walk up the path past the bowling green and the ground is on the left.



## Admission

£8 for Adults,  
£4 for concessions  
Under 12's free

## Programme

£2.00

# Whitehawk

**Ground** - The Enclosed Ground East Brighton BN2 5TS

**Telephone:** 01273 609736

**Capacity:** 4,238 (Seated 2,000)

**Team Nickname:** The Hawks

**Founded** - 1945

**Year Ground Opened:** 1890 (East Brighton Cricket Club)



## Ground Guide

The ground is set in East Brighton Park beside a caravan Park the ground is watchable from the downs on one side of the ground there is a large main stand two covered enclosure plus temporary seating behind the each of the goals from the Withdean Stadium one is covered the other is exposed to the weather and the pillar at the covered seated enclosed is ruined by pillars

## Driving to the Ground



From the North /London take the M23/A23 to just after passing Brighton boundary sign & twin pillars then join the A27 (Signposted Lewes). After passing Sussex University turn off leave A27 via slip road (signposted B2123), Falmer/ Rottingdean then at roundabout at top of slip road turn right onto B2123 (signposted Falmer, Rottingdean). After 2 miles on the Falmer Road at traffic lights, turn right into Warren Road then after 1 mile turn left at traffic into Wilson Ave, crossing the racecourse.

# Isthmian Football League

Follow the road downhill and then turn left at the foot of the hill before the traffic lights. Bear right when you get to caravan club entrance and the ground is here. There is limited free parking at the ground – it is a narrow road so there is little room for mistakes!



## Public Transport & Walking



Train to **Brighton Central Railway Station** then take a bus from Stance B at the Station and take the **Brighton and Hove Bus Company 7 or 27** to Roedean Road and walk it up to the lights then take a left into Henley Road and when you get to Cooperative food Store turn right and walk Henley Road then take a left and left up the path through Elizabeth Park and you will come out at the bungalows walk up Rebecca Close take the first right after the cricket ground walk down past the entrance to the motor homes site and after the bend the ground is on the right it's a 7 minute walk from the bus stop.

## Admission

Adults £10  
OAP's/Students £5  
Under 16's £2

## Programme

£2.00

## Where to Drink

The bar at the ground is very cheap at £2.00 a pint last season very friendly staff have a pint in the local Brighton bars before coming to the match as the club bar can get a bit crowded for some matches.